

Our Ref. FOI-17-0206
Contact Information Compliance Team
Email foienquiries@aberdeencity.gov.uk
Direct Dial 01224 523827



ABERDEEN CITY COUNCIL

24 February 2017



Information Compliance Team
Office of Chief Executive
Aberdeen City Council
Town House
First Floor Room 24
ABERDEEN
AB10 1AQ

Tel 01224 522000
Minicom 01224 522381
DX 529451, Aberdeen 9
www.aberdeencity.gov.uk

Dear [REDACTED],

Freedom of Information (Scotland) Act 2002

FOI-17-0206 – Temporary Regulation Order

Thank you for your information request of 30 April 2015. Aberdeen City Council (ACC) has completed the necessary search for the information requested.

Please provide a copy of the Temporary Road Traffic Regulations Order that allows the placing of no waiting cones in Linksfield Road and elsewhere in that locality during a football match fixtures at Pittodrie Stadium along with any preamble that it might have attached, along with any subsequent amendments to the original Order.

I have already located the brief statutory instrument that is passed annually to prolong the original TRTO which is bereft of any detail of that original Order, that is to say, that this statutory instrument (if that is the correct designation) is definitely not what I am looking for.

Please see enclosed a copy of the Traffic Regulation Order for the Pittodrie restrictions.

Please note that the signatures of ACC Officers have not been provided in the attached document. This is because ACC considers that this information is exempt from disclosure. In order to comply with its obligations under the terms of Section 16 of the FOISA, ACC hereby gives notice that we are refusing your request under the terms of Section 38(1)(b) in conjunction with 38(2)(a)(i) – Personal Information – of the FOISA.

In making this decision ACC considered the following points:

ACC is of the opinion that Section 38(1)(b) applies to the information specified above as the information in question is personal information relating to living individuals, and the applicant is not the data subject.

ACC is of the opinion that Section 38(2)(a)(i) applies, as ACC considers that disclosure of this information would be a breach of the first Data Protection Principle (that personal information must

ANGELA SCOTT
CHIEF EXECUTIVE



Heritage 100% Recycled



Choose products with the FAIRTRADE Mark



be processed fairly and lawfully). ACC Officers would not expect ACC to release this information about them into the public domain under the FOISA.

We hope this helps with your request.

Yours sincerely,

Grant Webster
Information Compliance Officer

INFORMATION ABOUT THE HANDLING OF YOUR REQUEST

ACC handled your request for information in accordance with the provisions of the Freedom of Information (Scotland) Act 2002. Please refer to the attached PDF for more information about your rights under FOISA.

ABERDEEN CITY COUNCIL

ROAD TRAFFIC REGULATION ACT, 1984

THE ABERDEEN CITY COUNCIL (TILLYDRONE/OLD ABERDEEN/SEATON/KING STREET CORRIDOR/BEACH AREA, ABERDEEN) (AREA VII SOUTH) (TRAFFIC MANAGEMENT) ORDER 2001

Aberdeen City Council, in exercise of the powers under the Road Traffic Regulation Act 1984, and of all other enabling powers, and after consultation with the Chief Constable in accordance with Part III of Schedule 9 of the Act of 1984, hereby makes the following order:-




1. This order may be cited as "The Aberdeen City Council (Tillydrone/Old Aberdeen/Seaton/King Street Corridor/Beach Area, Aberdeen) (Area VII South) (Traffic Management) Order, 2000" and shall come into operation on 26th February, 2001.
2. Definitions
In this order, unless the context requires otherwise, the following interpretations shall apply:-
- (a) "bus" shall mean a vehicle fulfilling only the physical vehicle specification of a public service vehicle as defined below.
 - (b) "public service vehicle" - shall have the same meaning as in the Public Passenger Vehicles Act 1981; namely, a motor vehicle (other than a tramcar which, being a vehicle adapted to carry more than eight passengers, is used for carrying passengers for hire or reward.
 - (c) "emergency vehicle" - shall mean any police, fire, or ambulance vehicle being driven by its authorised driver in circumstances of emergency.
3. Prohibitions of Waiting
Save as provided in Articles 5 and 6 of this order, no person shall, except upon the direction or with the permission of a police constable in uniform, cause or permit any vehicle to wait on any of the lengths of road specified in the first schedule hereto at any time on any day.
4. Save as provided in Articles 5 and 6 of this order, no person shall, except on the direction or with the permission of a police constable in uniform, cause or permit any vehicle to wait on any of the lengths of road specified in the second schedule to this order between 0800 hours and 1800 hours on any day except Sundays.
5. Exemptions relating to Articles 3 and 4 above
Nothing on Articles 3 and 4 of this order shall prevent any person from causing or permitting any vehicle to wait on any of the lengths of road referred to in those Articles for so long as may be necessary to:-
- (a) enable any person to board or alight from the vehicle;
 - (b) enable goods to be loaded onto or unloaded from the vehicle;

- (c) enable the vehicle, if it cannot be conveniently used for such purpose on any other road, to be used in connection with any building operation or demolition, or the removal of any obstruction to traffic, or the maintenance, improvement or reconstruction of that road, but be used in connection with the laying, erection, operation or repair of any sewer, or of any main, pipe or apparatus for the supply of gas, water or electricity, or of any telecommunications apparatus as defined in sub-paragraph 1(1) of Schedule 2 of the Telecommunications Act 1984; or
 - (d) to enable any vehicle owned by a funeral undertaker, or owner of funeral vehicles, to be used for a purpose in connection with a funeral, but only on occasion when it cannot conveniently be used for such purpose on any other road.
- 6. Nothing in Articles 3 and 4 hereto shall apply to any disabled person's vehicle which is not causing an obstruction and which displays in the relevant position a disabled person's badge issued by a local authority in exercise of its powers under Section 21(1) of the Chronically Sick and Disabled Persons Act 1970.
- 7. Prohibition of stopping at school entrances
No person shall cause or permit any vehicle to stop on any of the lengths of road specified in the third schedule hereto between 0800 hours and 1700 hours, these lengths of road being in each case adjacent to a school entrance and being marked accordingly in pursuance of this order and in terms of the Traffic Signs Regulations and General Directions 1994.
- 8. One-way regulations
No person shall drive, or cause or permit to be driven, any vehicle on any of the lengths of road specified in the fourth schedule hereto other than in the direction also specified therein in relation to that length of road.
- 9. Prohibition of U-turns
No person shall drive, or cause or permit to be driven, any vehicle on Beach Boulevard, so as to carry out a U-turn on the section of that road between a point twenty-eight metres east of the extended east kerbline of Commerce Street and the extended west kerbline of Beach Esplanade.
- 10. Prohibitions of Right Turns
No person shall drive, or cause or permit to be driven, any vehicle on Bedford Place, Aberdeen, so as to turn right into Bedford Road, or on Seaton Drive, Aberdeen, so as to turn right into King Street.
- 11. Prohibitions of driving
No person shall drive, or cause or permit to be driven, any vehicle on any of the lengths of road specified in the fifth schedule hereto, except that this prohibition shall not apply to any emergency vehicle, or, in respect of the specified length of New Pier Road only, any vehicle being so driven for the purpose of taking access to any property situated on that length of road, or accessible only by traversing that length of road.

12. Prohibition of driving on College Bounds, Aberdeen
Save as provided in Article 13 of this order, no person shall drive, or cause or permit to be driven, any vehicle on College Bounds, Aberdeen, between its junctions with Meston Walk/High Street and University Road/Spital.
13. Exemptions in relation to Prohibition of Driving on College Bounds, Aberdeen
Nothing in Article 12 of this order shall prevent any person from driving, or causing or permitting to be driven, any vehicle on the lengths of College Bounds, Aberdeen, referred to in that article if such vehicle is –
 - (1) a bus, a goods vehicle, or an emergency vehicle entering that length of road from its junction with Meston Walk/High Street, or
 - (2) a public service vehicle or an emergency vehicle entering that length of road from its junction with University Road/Spital.
14. Cycle lanes
No person shall drive, or cause or permit to be driven, any vehicle on the sections of each side of Beach Boulevard, Aberdeen, between the extended east kerbline of Links Road and the extended west kerbline of Beach Esplanade, those sections being in each case the part of that length of road designated as a cycle track and marked accordingly in pursuance of this order and in terms of the Traffic Signs Regulations and General Directions 1994 (that part of the length of road being shown in green on the plan of the location, attached hereto, and signed and sealed as relative to this order).
15. Contraflow Cycle Lane
No person shall drive, or cause or permit to be driven, any vehicle on the section of the west carriageway or spur of High Street, Aberdeen, at its junction with St. Machar Drive, from that junction southwards for a distance of 15 metres adjacent to the west wall of the Old Town House, that section being the part of that length of road designated as a cycle track and marked accordingly in pursuance of this order and in terms of the Traffic Signs Regulations and General Directions 1994 (that part of the length of road being shown in green on the plan of the location, attached hereto, and signed and sealed as relative to this order).
16. Pittodrie Stadium - Prohibition of Waiting
Subject to Article 21 hereto, no person shall, except upon the direction or with the permission of a police constable in uniform, cause or permit any vehicle to wait on any of the lengths of road specified in the sixth schedule hereto between 1300 hours and 1715 hours or, alternatively, between 1800 hours and 2130 hours, or, alternatively, between 0800 hours and 2100 hours on any day on which a major football match or other public event is taking place at Pittodrie Stadium, Pittodrie Street, Aberdeen, except that nothing in this article shall prevent any person from causing or permitting a vehicle to wait on any of those lengths of road for so long as may be necessary to enable any person to board or alight from it, to enable goods to be loaded onto or unloaded from it, or to enable it, if it is owned by a funeral undertaker or owner of funeral vehicles, to be used for a purpose connected with a funeral, but only on occasion when it cannot conveniently be used for such purpose on any other road.

17. Upon the coming into operation of this order, any provision of any other order made, or having effect as if made, expressing a restriction or prohibition of waiting applicable to any of the lengths of road described in the sixth schedule hereto, is hereby revoked, but only insofar as that provision applies, and only if such restriction or prohibition is limited (by the context of such provision) to specified times correlated with the holding of major football matches or other public events at Pittodrie Stadium.
18. Pittodrie Stadium - Prohibition of Driving/One-Way Requirement
Subject to Articles 20 and 21 hereto, no person shall drive, or cause or permit to be driven, any vehicle on any of the lengths of road specified in the seventh schedule hereto between 1300 hours and 1845 hours, or, alternatively, between 1730 hours and 2315 hours, or, alternatively, between 1605 hours and 2150 hours, on any day on which a major football match or other public event is taking place at Pittodrie Stadium, except for the exemption expressed in the seventh schedule in relation to the length of Park Road, Aberdeen, between its north and south junctions with Urquhart Road.
19. Subject to Articles 20 and 21 hereto, no person shall drive, or cause or permit to be driven, any vehicle on Links Road, Aberdeen, between Cotton Street and Wellington Street, other than in a southerly direction, but this requirement shall only apply between 1300 hours and 1845 hours or, alternatively, between 1730 hours and 2315 hours, or, alternatively, between 1605 hours and 2150 hours, on any day on which a major football match or other public event is taking place at Pittodrie Stadium.
20. Articles 18 and 19 hereto shall each only have effect respectively (1) during the periods of applicability specified therein and (2) upon the direction of the Chief Constable of Grampian Police or his deputy or senior representative at the location.
21. In Articles 16, 18 and 19 hereto, the time of application of the order shall be determined by the kick-off time or commencement time of the football match (or other public event at Pittodrie Stadium) that invokes the operational force of the order, the first, second and third alternative periods of application in each Article being correlated respectively with approximate kick-off or commencement times of (i) 3.00 pm, (ii) 7.30 pm or 8.00 pm, and (iii) 6.05pm.

Given under the Seal of Aberdeen City Council on this Twenty-sixth day of February, in the year Two Thousand and One.

 Member
 Member
 Director of Legal & Corporate Services

FIRST SCHEDULE

- | | |
|--|--|
| Access to Froghall Community Centre from Powis Place | - Both sides from 9m or thereby north of the extended north kerbline of Powis Place in a northerly direction for 13m or thereby. |
| Alexander Terrace | <ul style="list-style-type: none">- West side from 8m or thereby south of the extended south kerbline of Hayton Road in a northerly direction for 8m or thereby.- East side from 10m or thereby south of the extended south kerbline of Hayton Road in a northerly direction for 10m or thereby. |
| Auchinleck Crescent | <ul style="list-style-type: none">- East side from the extended south kerbline of Auchinleck Road in a southerly direction for 11m or thereby.- West side from the extended south kerbline of Auchinleck Road in a southerly direction for a distance of 75m or thereby up to the extended west kerbline of the entrance to St Machar Court.- South side from the extended east kerbline of the entrance to St Machar Court in an easterly direction for 60m or thereby up to the extended west kerbline of Gort Terrace. |
| Auchinleck Road | <ul style="list-style-type: none">- East side from 7m or thereby north of the extended north kerbline of Gort Road in a southerly direction for 7m or thereby.- West side from 29m or thereby north of the extended north kerbline of Gort Road in a southerly direction for 29m or thereby.- South side from 57m or thereby north of the extended north kerbline of Gort Road in a westerly direction for 23m or thereby up to the extended east kerbline of the entrance to Donside Court.- South side from the extended west kerbline of the entrance to Donside Court in a westerly direction for 33m or thereby up to the extended east kerbline of Gort Terrace.- South side from the extended west kerbline of Gort Terrace in a westerly direction for 90m or thereby up to the extended east kerbline of Auchinleck Crescent.- South side from 7m or thereby west of the extended west kerbline of Auchinleck Crescent in an easterly direction for 7m or thereby. |
| Beach Boulevard | - North side eastbound carriageway from 21m or thereby east of the extended east kerbline of Links Road in an easterly direction for 253m or thereby. |

- South side westbound carriageway from 24m or thereby east of the extended east kerbline of Links Road in an easterly direction for 231m or thereby.
- Beach Esplanade
- West side from the extended south kerbline of Links Road in a southerly direction for 20m or thereby.
 - East side from 13m or thereby south of the extended south kerbline of Links Road in a northerly direction for 68m or thereby.
 - West side from the extended north kerbline of Links Road in a northerly direction for 122m or thereby.
- Bedford Place
- North side from the extended west kerbline of Sunnyside Road, westwards for a distance of 17m or thereby.
 - South side from the extended west kerbline of Sunnyside Road, westwards for a distance of 13m or thereby.
- Bodie Place
- West side from the extended north kerbline of Urquhart Road in a northerly direction for 25m or thereby.
 - East side from the extended north kerbline of Urquhart Road in a northerly direction for 5m or thereby.
- Canal Place
- South side from 130m or thereby west of the extended west kerbline of Mounthooly in a clockwise direction to a point on the north side 131m or thereby west of the extended west kerbline of Mounthooly.
- Colville Place
- West side from the extended north kerbline of Jackson Terrace in a southerly direction for 8m or thereby.
 - Both sides from the extended south kerbline of Urquhart Road in a southerly direction for 7m or thereby.
 - Both sides from 38m or thereby south of the extended south kerbline of Urquhart Road in a southerly direction for 10m or thereby.
- Coningham Road
- North side from the extended west kerbline of Tillydrone Road in a westerly direction for 7m or thereby.
 - South side from the extended west kerbline of Tillydrone Road in a westerly direction for 7m or thereby.

	<ul style="list-style-type: none"> - North side from the extended east kerbline of Coningham Terrace in an easterly direction for 7m or thereby. - North side from the extended west kerbline of Coningham Terrace in a westerly direction for 3m or thereby. - South side from 6m or thereby east of the extended east kerbline of Coningham Terrace in a westerly direction for 14m or thereby.
Coningham Terrace	<ul style="list-style-type: none"> - Both sides from the extended north kerbline of Coningham Road in a northerly direction for 9m or thereby.
Dill Road	<ul style="list-style-type: none"> - Both sides from 8m or thereby north of the extended north kerbline of Hayton Road in a southerly direction for 8m or thereby.
Don Street	<ul style="list-style-type: none"> - North side from 93m or thereby west of the extended west kerbline of Donbank Terrace in a westerly direction for 20m or thereby. - South side from 95m or thereby west of the extended west kerbline of Donbank Terrace in a westerly direction for 26m or thereby.
Elmbank Road	<ul style="list-style-type: none"> - Both sides from 10m or thereby south of the extended south kerbline of Sunnybank Place in a northerly direction for 10m or thereby.
Entrance to Donside Court	<ul style="list-style-type: none"> - East side from the extended south kerbline of Auchinleck Road southwards, then westwards, then northwards for a distance of 73m or thereby.
Entrance to St Machar Court	<ul style="list-style-type: none"> - West side from the extended south kerbline of Auchinleck Crescent in a southerly direction for 25m or thereby. - East side from the extended south kerbline of Auchinleck Crescent in a southerly direction for 20m or thereby.
Errol Place	<ul style="list-style-type: none"> - Both sides from the extended north kerbline of Errol Street in a northerly direction for 10m or thereby. - East side from 59m or thereby north of the extended north kerbline of Errol Street in a northerly then easterly direction for 10m or thereby. - West side from 58m or thereby north of the extended north kerbline of Errol Street in a northerly then westerly direction for 10m or thereby.

- Both sides from 31m west of the extended west kerbline of Errol Place in a westerly direction for 13m or thereby.
 - Both sides from 31m east of the extended east kerbline of Errol Place in an easterly direction for 13m or thereby.
- Errol Street
- South side from 39m or thereby east of the extended east kerbline of King Street in an easterly direction for 4m or thereby.
 - North side from the extended west kerbline of Errol Place in a westerly direction for 15m or thereby.
 - North side from the extended east kerbline of Errol Place in an easterly direction for 15m or thereby.
 - East side from the extended north kerbline of Seaforth Road in a northerly direction for 10m or thereby.
 - West side from the extended north kerbline of Seaforth Road in a northerly direction for 10m or thereby.
- Formartine Road
- Both sides from 9m or thereby south of the extended south kerbline of Hayton Road in a northerly direction for 9m or thereby.
- Froghall Avenue
- West side from 10m or thereby north of the extended north kerbline of Sunnybank Place in a southerly direction for 10m or thereby.
 - West side from 12m or thereby south of the extended south kerbline of Sunnybank Place in a northerly direction for 12m or thereby.
- Garvock Wynd
- West side from 14m or thereby north of the extended north kerbline of Links Place in a southerly direction for 14m or thereby.
 - East side from 18m or thereby north of the extended north kerbline of Links Place in a southerly direction for 18m or thereby.
- Gordons Mills Road
- West side from the extended north kerbline of Hayton Road in a northerly direction for 10m or thereby.
- Gort Road
- North side from 46m or thereby west of the extended west kerbline of Gordons Mills Road in a westerly direction for 11m or thereby.

- North side from 80m or thereby west of the extended west kerbline of Gordons Mills Road in an easterly direction for 7m or thereby.
- Gort Terrace
- East side from the extended south kerbline of Auchinleck Road in a southerly then westerly then northerly direction for 80m or thereby up to the extended south kerbline of Auchinleck Crescent.
 - West side from the extended south kerbline of Auchinleck Road in a southerly direction for 7m or thereby.
- Hanover Street
- West side from 36m or thereby south of the extended south kerbline of Beach Boulevard in a southerly direction for 14m or thereby.
- Hayton Road
- North side from 147m or thereby east of the extended east kerbline of Donbank Terrace in an easterly direction for 36m or thereby.
 - South side from 146m or thereby east of the extended east kerbline of Donbank Terrace in an easterly direction for 45m or thereby.
 - North side from 18m or thereby west of the extended west kerbline of Dill Road in an easterly direction for 18m or thereby.
 - North side from 11m of thereby east of the extended east kerbline of Dill Road in a westerly direction for 11m or thereby.
 - South side from 12m or thereby west of the extended west kerbline of Alexander Terrace in an easterly direction for 12m or thereby.
 - South side from 4m or thereby east of the extended east kerbline of Alexander Terrace in a westerly direction for 4m or thereby.
 - South side from 13m or thereby west of the extended west kerbline of Formartine Road in an easterly direction for 13m or thereby.
 - South side from 14m or thereby east of the extended east kerbline of Formartine Road in a westerly direction for 14m.
 - North side from 43m or thereby east of the extended east kerbline of Formartine Road in an easterly direction for 81m or thereby.
 - South side from the extended west kerbline of Pennan Road in a westerly direction for 14m or thereby.

- North side from 3m or thereby east of the extended west kerbline of Pennan Road in an easterly direction for 37m or thereby.
 - South side from the extended east kerbline of Pennan Road in an easterly direction for 31m or thereby.
- High Street
- East side from 3m or thereby north of the extended south kerbline of Meston Walk in a northerly direction for 68m or thereby.
 - East side from 84m or thereby north of the extended south kerbline of Meston Walk in a northerly direction for 14m or thereby.
 - East side from 145m or thereby north of the extended south kerbline of Meston Walk in a northerly direction for 23m or thereby.
 - East side from 192m or thereby north of the extended south kerbline of Meston Walk in a northerly direction for 11m or thereby.
 - East side from 226m or thereby north of the extended south kerbline of Meston Walk in a northerly direction for 14m or thereby.
- Hunter Place
- Both sides from the extended south kerbline of Urquhart Road in a southerly direction for 8m or thereby.
 - Both sides from 39m or thereby south of the extended south kerbline of Urquhart Road in a southerly direction for 10m or thereby.
- Jackson Terrace
- North side from the extended west kerbline of Colville Place in an easterly direction for 8m or thereby.
- Jute Street
- East side from 55m or thereby south of the extended south kerbline of Froghall Terrace in a southerly direction for 22m or thereby.
 - West side from 56m or thereby south of the extended south kerbline of Froghall Terrace in a southerly direction for 21m or thereby.
- Links Place
- West side from 17m or thereby west of the extended west kerbline of Wellington Street northwards then westwards then northwards then eastwards for a distance of 310m or thereby.

- East side from 13m or thereby west of the extended west kerbline of Wellington Street in a northerly direction for 72m or thereby.
- Links Road
- West side from 38m or thereby west of the extended west kerbline of Wellington Street in a northerly direction for 246m or thereby.
 - East side from 32m or thereby west of the extended west kerbline of Wellington Street in a northerly direction for 307m or thereby.
 - East side from 17m or thereby north of the extended north kerbline of Urquhart Road in a northerly then easterly direction for 215m or thereby.
 - South side from the extended west kerbline of the Esplanade in a westerly direction up to the extended east kerbline of Wellington Street.
 - North side from the extended west kerbline of the Esplanade in a westerly then northerly direction for 150m or thereby.
- Linksfield Road
- North side from 36m or thereby east of the extended east kerbline of Ardarroch Place eastwards for 41m or thereby.
 - North side from the extended west kerbline of Golf Road westwards for 39m or thereby.
 - South side from the extended west kerbline of Golf Road westwards for 31m or thereby.
- Orchard Road
- Both sides from 10m or thereby north of the extended north kerbline of Orchard Street in a southerly direction for 9m or thereby.
- Orchard Street
- North side from 63m or thereby west of the extended west kerbline of King Street in a westerly direction for 10m or thereby.
 - North side from 62m or thereby east of the extended east kerbline of Orchard Place in an easterly direction for 10m or thereby.
 - South side from 60m or thereby west of the extended west kerbline of Orchard Road in a westerly direction for 10m or thereby.
 - South side from 10m or thereby west of the extended west kerbline of Orchard Place in an easterly direction for 10m or thereby.

Orchard Walk	- South side from 11m or thereby west of the extended west kerbline of Orchard Place in a westerly direction for 23m or thereby.
Peacock's Court	<ul style="list-style-type: none"> - North side from 6m or thereby west of the extended west kerbline of Peacock's Close in a westerly then northerly direction for 27m or thereby. - East side from 45m or thereby south of the extended south kerbline of East North Street in a southerly then easterly direction for 15m or thereby.
Roslin Street	- Both sides from the extended south kerbline of Seaforth Road in a southerly direction for 10m or thereby.
School Avenue	<ul style="list-style-type: none"> - Both sides from the extended south kerbline of School Road in a southerly direction for 11m or thereby. - Both sides from the extended north kerbline of School Drive in a northerly direction for 16m or thereby. - Both sides from the extended south kerbline of School Drive in a southerly direction for 15m or thereby.
School Drive	<ul style="list-style-type: none"> - Both sides from the extended south kerbline of School Road in a southerly direction for 13m or thereby. - North side from 19m or thereby east of the extended east kerbline of King Street in an easterly direction for 36m or thereby. - South side from 45m or thereby east of the extended east kerbline of King Street in an easterly direction for 63m or thereby. - North side from 100m or thereby east of the extended east kerbline of King Street in an easterly then northerly direction for 27m or thereby. - North side from 72m west of the extended west kerbline of School Avenue in a westerly then northerly direction for 28m or thereby. - North side from 124m east of the extended east kerbline of King Street in a clockwise direction for a distance of 177m or thereby. - Both sides from the extended west kerbline of School Avenue in a westerly direction for 16m or thereby.

School Road

- Both sides from the extended east kerbline of School Avenue in an easterly direction for 17m or thereby.
- South side from 45m or thereby east of the extended east kerbline of King Street in an easterly direction for 6m or thereby.
- North side from the extended west kerbline of Seaton Avenue in a westerly direction for 31m or thereby.
- North side from the extended east kerbline of Seaton Avenue in an easterly direction for 13m or thereby.
- North side from the extended west kerbline of Seaton Road in a westerly direction for 27m or thereby.
- North side from the extended east kerbline of Seaton Road in an easterly direction for 14m or thereby.
- North side from the extended west kerbline of the un-named road off School Road 47m west of Seaton Crescent in westerly direction for 26m or thereby.
- North side from the extended east kerbline of the un-named road off School Road 47m west of Seaton Crescent in an easterly direction for 14m or thereby.
- North side from the extended west kerbline of Seaton Crescent in a westerly direction for 16m or thereby.
- North side from the extended east kerbline of Seaton Crescent in an easterly direction for 11m or thereby.
- North side from the extended west kerbline of the entrance to Bayview Court in a westerly direction for 8m or thereby.
- North side from the extended east kerbline of the entrance to Bayview Court in an easterly direction for 10m or thereby.
- South side from the extended west kerbline of School Avenue in a westerly direction for 16m or thereby.
- South side from the extended east kerbline of School Avenue in an easterly direction for 28m or thereby.
- South side from 50m or thereby east of the extended east kerbline of School Avenue in an easterly direction for 10m or thereby.

- South side from the extended west kerblines of School Terrace in a westerly direction for 13m or thereby.
 - South side from the extended east kerblines of School Terrace in an easterly direction for 25m or thereby.
 - South side from the extended west kerblines of School Drive in a westerly direction for 12m or thereby.
 - South side from the extended east kerblines of School Drive in an easterly direction for 29m or thereby.
 - South side from the extended west kerblines of School Walk in a westerly direction for 8m or thereby.
 - South side from the extended east kerblines of School Walk in an easterly direction for 8m or thereby.
- School Terrace
- Both sides from the extended south kerblines of School Road in a southerly direction for 12m or thereby.
- School Walk
- West side from the extended south kerblines of School Road in a southerly direction for 13m or thereby.
 - West side from 25m or thereby south of the extended south kerblines of School Road in a southerly then easterly direction for 39m or thereby.
 - East side from the extended south kerblines of School Road in a southerly direction for 36m or thereby.
- Seaforth Road
- South side from the extended west kerblines of Urquhart Lane in a westerly direction for 16m or thereby.
 - South side from the extended east kerblines of Urquhart Lane in an easterly direction for 12m or thereby.
 - South side from the extended west kerblines of Urquhart Street in a westerly direction for 10m or thereby.
 - South side from the extended east kerblines of Urquhart Street in an easterly direction for 10m or thereby.
 - South side from the extended west kerblines of Roslin Street in a westerly direction for 10m or thereby.
 - North side from the extended east kerblines of Errol Street in an easterly direction for 10m or thereby.

- North side from the extended west kerbline of Errol Street in a westerly direction for 10m or thereby.
 - South side from the extended east kerbline of Roslin Street in an easterly direction for 9m or thereby.
- Seaton Avenue
- West side from the extended north kerbline of School Road in a northerly direction for 62m or thereby.
 - East side from the extended north kerbline of School Road in a northerly direction for 12m or thereby.
 - Both sides from the extended south kerbline of Seaton Drive in a southerly direction for 10m or thereby.
 - Both sides from the extended north kerbline of Seaton Drive in a northerly direction for 10m or thereby.
- Seaton Crescent
- South side from the extended east kerbline of Seaton Drive in an easterly then southerly direction for 75m or thereby.
 - Both sides from the extended north kerbline of School Road in a northerly direction for 10m or thereby.
 - East side from 66m or thereby north of the extended north kerbline of School Road in a northerly direction for 10m or thereby.
 - East side from the extended north kerbline of the un-named access road to Northsea Court in a northerly direction for 11m or thereby.
 - East side from 65m north of the extended north kerbline of the un-named access road to Northsea Court in a northerly direction for 53m or thereby up to the extended south kerbline of the un-named access road to Aulton Court.
 - East side from the extended north kerbline of the un-named access road to Aulton Court in a northerly direction for 9m or thereby.
- Seaton Drive
- Both sides from 10m or thereby east of the extended east kerbline of Seaton Road in a westerly direction for 10m or thereby.
 - Both sides from 10m or thereby west of the extended west kerbline of Seaton Road in an easterly direction for 10m or thereby.

	<ul style="list-style-type: none"> - North side from 57m or thereby east of the extended east kerbline of Seaton Road in an easterly then northerly direction for a distance of 125m or thereby up to the extended south kerbline of Seaton Place East. - South side from 57m or thereby east of the extended east kerbline of Seaton Road in an easterly direction for 6m or thereby. - South side from 78m or thereby east of the extended east kerbline of Seaton Road in a westerly direction for 10m or thereby. - East side from 50m or thereby south of the extended south kerbline of Seaton Crescent in a northerly then westerly then northerly direction for 49m or thereby. - Both sides from the extended west kerbline of Seaton Avenue in a westerly direction for 10m or thereby. - Both sides from the extended east kerbline of Seaton Avenue in an easterly direction for 10m or thereby.
Seaton Place East	<ul style="list-style-type: none"> - South side from the extended west kerbline of Seaton Drive in a westerly direction for 10m or thereby.
Seaton Road	<ul style="list-style-type: none"> - Both sides from the extended south kerbline of Seaton Drive in a southerly direction for 10m or thereby. - Both sides from the extended north kerbline of Seaton Drive in a northerly direction for 10m or thereby. - Both sides from the extended north kerbline of School Road in a northerly direction for 33m or thereby.
St Clair Street	<ul style="list-style-type: none"> - South side from 79m or thereby west of the extended west kerbline of King Street in a westerly direction for 8m or thereby.
St Machar Drive	<ul style="list-style-type: none"> - North side from the extended west kerbline of Tillydrone Avenue westwards to its junction with Great Northern Road. - South side from the extended west kerbline of Tillydrone Avenue westwards to its junction with Great Northern Road
St Machar Road	Both sides from the extended north kerbline of St Machar Drive northwards for a distance of 15m or thereby
St Peter's Gate	<ul style="list-style-type: none"> - North side from 7m or thereby east of the extended east kerbline of the Spital in a clockwise direction to a point on the south side 7m or thereby east of the extended east kerbline of the Spital.

- Sunnybank Place
- Both sides from 10m or thereby west of the extended west kerbline of Froghall Avenue in an easterly direction for 9m or thereby.
 - South side from 10m or thereby east of the extended east kerbline of Elmbank Road in a westerly direction for 10m or thereby.
 - South side from 10m or thereby west of the extended west kerbline of Elmbank Road in an easterly direction for 10m or thereby.
 - North side from 10m or thereby west of the extended west kerbline of Elmbank Road in a westerly direction for 10m or thereby.
 - North side from 5m or thereby west of the extended west kerbline of Sunnyside Walk in an easterly direction for 11m or thereby.
- Sunnybank Road
- North side from 35m or thereby east of the extended east kerbline of Sunnyside Road in a westerly direction for 33m or thereby.
 - South side from the extended east kerbline of Sunnyside Road in an easterly direction for 40m or thereby.
 - North side from 143m or thereby east of the extended east kerbline of Sunnyside Road in an easterly direction for 27m or thereby.
 - South side from 155m or thereby east of the extended east kerbline of Sunnyside Road in an easterly direction for 20m or thereby.
 - South side from 186m or thereby east of the extended east kerbline of Sunnyside Road in an easterly direction for 18m or thereby.
 - South side from 275m or thereby east of the extended east kerbline of Sunnyside Road in an easterly direction for 25m or thereby.
 - North side from 63m or thereby west of the extended west kerbline of the Spital in an easterly direction for 14m or thereby.
 - North side from 43m or thereby west of the extended west kerbline of the Spital in an easterly direction for 11m or thereby.

Sunnyside Road	<ul style="list-style-type: none"> - Both sides from 11m or thereby north of the extended north kerbline of Sunnybank Place in a southerly direction for 11m or thereby. - West side from 10m or thereby south of the extended south kerbline of Bedford Place in a northerly direction for 10m or thereby. - West side from 10m or thereby north of the extended north kerbline of Bedford Place in a southerly direction for 10m or thereby. - East side from 17m or thereby north of the extended north kerbline of Sunnybank Road in a southerly direction for 17m or thereby. - West side from 83m or thereby north of the extended north kerbline of Bedford Place in a northerly then westerly direction for 18m or thereby. - East side from 83m or thereby north of the extended north kerbline of Sunnybank Road in a northerly direction for 10m or thereby.
Sunnyside Terrace	<ul style="list-style-type: none"> - South side from 12m or thereby east of the extended east kerbline of Sunnyside Road in a westerly direction for 12m or thereby.
Tedder Road	<ul style="list-style-type: none"> - Both sides from 10m or thereby north of the extended north kerbline of St Machar Drive in a southerly direction for 10m or thereby.
The Orchard	<ul style="list-style-type: none"> - West side from 7m or thereby north of the extended north kerbline of Spital Walk in a northerly then easterly the southerly direction for 42m or thereby. - East side from 20m or thereby north of the extended north kerbline of Spital Walk in a northerly then easterly direction for 11m or thereby.
Tillydrone Avenue	<ul style="list-style-type: none"> - West side from 16m or thereby south of the extended south kerbline of Harris Drive in a southerly direction up to the extended north kerbline of Wingate Road. - West side from the extended south kerbline of Wingate Road in a southerly direction for 30m or thereby.

	<ul style="list-style-type: none"> - East side from 43m or thereby north of the extended north kerbline of St Machar Drive in a northerly direction for 137m or thereby.
Tillydrone Road	<ul style="list-style-type: none"> - East side from 7m or thereby north of the extended north kerbline of Coningham Road in a southerly direction for 122m or thereby. - West side from the extended north kerbline of Coningham Road in a northerly direction for 10m or thereby. - West side from the extended south kerbline of Coningham Road in a southerly direction for 72m or thereby.
University Road	<ul style="list-style-type: none"> - North side from 23m or thereby west of the extended west kerbline of King Street in a westerly direction for 20m or thereby.
Un-named access road to Aulton Court	<ul style="list-style-type: none"> - Both sides from the extended east kerbline of Seaton Crescent in an easterly direction for 14m or thereby.
Un-named access road to Northsea Court	<ul style="list-style-type: none"> - North side from the extended east kerbline of Seaton Crescent in an easterly then northerly then easterly then southerly then easterly direction for 82m or thereby. - South side from the extended east kerbline of Seaton Crescent in an easterly then southerly then westerly direction for 52m or thereby.
Un-named access road, 42m or thereby west of Spital (entrance to University of Aberdeen Computer Unit)	<ul style="list-style-type: none"> - West side from the extended north kerbline of Sunnybank Road in a northerly direction for 13m or thereby. - East side from the extended north kerbline of Sunnybank Road in a northerly direction for 27m or thereby. - West side from 33m or thereby north of the extended north kerbline of Sunnybank Road in a northerly direction for 68m or thereby. - East side from 27m or thereby north of the extended north kerbline of Sunnybank Road in a northerly direction for 74m or thereby.
Un-named Road off Orchard Street, 70m west of Orchard Road	<ul style="list-style-type: none"> - Both sides from 10m or thereby south of the extended south kerbline of Orchard Street in a northerly direction for 10m or thereby.

Un-named Road off School Road 47m west of Seaton Crescent (Access to Seaview House)	<ul style="list-style-type: none"> - West side from the extended north kerbline of School Road in a northerly direction for 12m or thereby. - East side from the extended north kerbline of School Road in a northerly direction for 13m or thereby.
Un-named Road off Seaton Drive, 63m east of Seaton Road (Access to Donview House and Seaton House)	<ul style="list-style-type: none"> - East side from 5m or thereby south of the extended south kerbline of Seaton Drive in a northerly direction for 5m or thereby. - Eastside from 18m or thereby south of the extended south kerbline of Seaton Drive in a southerly direction for 31m or thereby. - East side from 76m or thereby south of the extended south kerbline of Seaton Drive in a southerly then easterly then southerly direction for 39m or thereby. - West side from 131m or thereby south of the extended south kerbline of Seaton Drive in a northerly direction for 131m or thereby.
Un-named Road, access to Bayview Court	<ul style="list-style-type: none"> - West side from the extended north kerbline of School Road in a northerly direction for 48m or thereby. - East side from the extended north kerbline of School Road in a northerly direction for 49m or thereby.
Urquhart Lane	<ul style="list-style-type: none"> - West side from the extended south kerbline of Seaforth Road in a southerly direction for 14m or thereby. - West side from 55m or thereby south of the extended south kerbline of Seaforth Road in a southerly direction for 11m or thereby. - East side from the extended south kerbline of Seaforth Road in a southerly direction up to the extended north kerbline of Urquhart Road.
Urquhart Place	<ul style="list-style-type: none"> - West side from the extended south kerbline of Urquhart Road in a southerly direction for 7m or thereby. - West side from 23m or thereby south of the extended south kerbline of Urquhart Road in a southerly direction for 14m or thereby. - West side from 42m or thereby south of the extended south kerbline of Urquhart Road in a southerly direction for 12m or thereby.

- West side from 68m or thereby south of the extended south kerbline of Urquhart Road in a southerly direction for 7m or thereby.
- West side from 84m or thereby south of the extended south kerbline of Urquhart Road in a southerly direction for 8m or thereby.
- West side from 108m or thereby south of the extended south kerbline of Urquhart Road in a southerly direction for 6m or thereby.
- East side from the extended south kerbline of Urquhart Road in a southerly then easterly direction up to the extended west kerbline of Roslin Street.

Urquhart Road

- North side from the extended east kerbline of Bodie Place in an easterly direction for 7m or thereby.
- North side from the extended west kerbline of Bodie Place in a westerly direction for 7m or thereby.
- South side from the extended west kerbline of Colville Place in a westerly direction for 4m or thereby.
- South side from the extended east kerbline of Colville Place in an easterly direction for 4m or thereby.
- South side from the extended west kerbline of Hunter Place in a westerly direction for 6m or thereby.
- South side from the extended east kerbline of Hunter Place in an easterly direction for 6m or thereby.
- South side from the extended west kerbline of Urquhart Place in a westerly direction for 5m or thereby.
- South side from the extended east kerbline of Urquhart Place in an easterly direction for 5m or thereby.
- North side from the extended west kerbline of Urquhart Street in a westerly direction for 6m or thereby.
- North side from the extended east kerbline of Urquhart Street in an easterly direction for 6m or thereby.

Urquhart Street

- Both sides from the extended south kerbline of Seaforth Road in a southerly direction for 11m or thereby.

- Both sides from the extended north kerbline of Urquhart Road in a northerly direction for 7m or thereby.
- Wingate Road
- Both sides from the extended west kerbline of Tillydrone Avenue in a westerly direction for 10m or thereby.
- York Place
- East side from 45m or thereby south of the extended south kerbline of York Street in a southerly direction for 39m or thereby.
 - East side from 131m or thereby south of the extended south kerbline of York Street in a southerly direction for 32m or thereby.

Member.....

Member.....

Director of Legal
Corporate Service

SECOND SCHEDULE

- | | |
|----------------|---|
| Ardarroch Road | - East side from 14m or thereby south of the extended south kerbline of Linksfield Road in a southerly direction for 19m or thereby. |
| Hanover Street | - West side from 20m or thereby south of the extended south kerbline of Beach Boulevard in a southerly direction for 17m or thereby. |
| High Street | <ul style="list-style-type: none">- East side from 95m or thereby north of the extended south kerbline of Meston Walk in a northerly direction for 22m or thereby.- East side from 63m or thereby south of the extended south kerbline of St Machar Drive in a southerly direction for 25m or thereby. |
| Regent Walk | - South side from 12m or thereby east of the extended east kerbline of King Street in an easterly direction for 30m or thereby. |


Member... [REDACTED]


Member... [REDACTED]

Director of Legal &
Corporate Services.. [REDACTED]

THIRD SCHEDULE

- | | |
|-------------------|---|
| Dill Road | - East side from 51m or thereby north of the extended north kerbline of Hayton Road in a northerly direction for 44m or thereby. |
| Regent Walk | - South side from 135m or thereby east of the extended east kerbline of King Street in an easterly direction for 31m or thereby. |
| Seaton Place East | - North side from 72m or thereby west of the extended west kerbline of Seaton Drive in a westerly direction for 34m or thereby. |
| Spital | - West side from 17m or thereby south of the extended south kerbline of Sunnybank Road in a southerly direction for 29m or thereby. |
| Sunnybank Road | - South side from 42m or thereby east of the extended east kerbline of Sunnyside Road in an easterly direction for 48m or thereby. |
| | - South side from 117m or thereby east of the extended east of the extended kerbline of Sunnyside Road in an easterly direction for 37m or thereby. |
| Sunnyside Road | - East side from the extended south kerbline of Sunnybank Road in a southerly direction for 30m or thereby. |

Member 

Member .. 

Director of Legal
Corporate Service



FOURTH SCHEDULE

STREET

PERMITTED DIRECTION OF TRAVEL

Alexander Terrace - from 92m or thereby south of the extended south kerbline of Hayton Road westwards then southwards for 137m or thereby.	- Westwards then southwards
Bedford Place – from its junction with Erskine Street to its junction with Bedford Road	- Westwards
Coningham Road – from its junction with Tillydrone Avenue to its junction with Coningham Terrace	- Westwards
Harrow Road – from its junction with King Street to its junction with Don Street	- Westwards
Seaton Place- from its junction with King Street to its junction with Don Street	- Westwards
Un-named link road between Froghall Terrace and Froghall Avenue – from its junction with Froghall Terrace to its junction with Froghall Avenue	- Westwards
Urquhart Lane – from its junction with Urquhart Road to its junction with Seaforth Road	- Northwards
Urquhart Place – from its junction with Urquhart Road to its junction with Roslin Place	- Southwards

Member

Member ..

Director
Corporate

FIFTH SCHEDULE


- | | | |
|------------------|---|---|
| New Pier Road | - | Both carriageways from the extended south kerbline of Beach Esplanade southwards for a distance of 195m or thereby. |
| Sunnybank Place | - | From 7m east of the extended east kerbline of Sunnyside Road eastwards for 5m or thereby. |
| St Peters Street | - | From the extended east kerbline of King Street westwards for a distance of 5m or thereby. |



Member.....

Member.....

Director of Legal &
Corporate Services



SIXTH SCHEDULE

- | | | |
|-----------------|---|---|
| Ardarroch Place | - | West side from Pittodrie Place to Linksfield Road |
| Ardarroch Road | - | West side from Merkland Road East to Linksfield Road. |
| | - | East side from Merkland Road East to Pittodrie Street. |
| Golf Road | - | West side from Park Road to 15 metres south of Regent Walk. |
| | - | West side from 15 metres north of Regent Walk to School Road. |
| | - | East side from Park Road northwards for 234 metres. |
| King Street | - | West side from 50 metres north of Merkland Road to 15 metres south of Orchard Street. |
| | - | East side from 15 metres north of Merkland Road East to 15 metres south of Pittodrie Street. |
| | - | East side from 15 metres north of Pittodrie Street to 15 metres south of Pittodrie Place. |
| | - | East side from 15 metres north of Pittodrie Place to 22 metres south of Linksfield Road. |
| Kings Crescent | - | East side for 63 metres or thereby south of Advocates Road to 30 metres or thereby north of the extended north kerbline of Canal Street. |
| | - | West side from 53 metres or thereby north of Jute Street to 15 metres or thereby south of the extended south kerbline of St Peter Street. |
| Links Road | - | West side from a point 15 metres north of the extended north kerbline of Constitution Street eastwards to a point 15 metres or thereby south of the extended south kerbline of Urquhart Road. |
| | - | West side from a point 10 metres or thereby south of the extended south kerbline of Constitution Street southwards to a point 15 metres or thereby north of the extended north kerbline of Beach Boulevard. |
| | - | East side from a point 10 metres or thereby south of the extended south kerbline of Urquhart Road southwards for a distance of 90 metres or thereby. |

	<ul style="list-style-type: none"> - West side from 15 metres or thereby north of Beach Boulevard to 15 metres or thereby south of Urquhart Road. - East side from 15 metres or thereby south of the extended kerbline of Urquhart Road to 15 metres or thereby north of Beach Boulevard.
Linksfield Road	<ul style="list-style-type: none"> - South side from 15 metres east of King Street to Ardarroch Road. - North side from 25 metres east of King Street to a point opposite the extended east kerbline of Ardarroch Road.
Merkland Lane	<ul style="list-style-type: none"> - Both sides through that section of Merkland Lane extending southwards from Pittodrie Street.
Merkland Place	<ul style="list-style-type: none"> - The whole road.
Merkland Road	<ul style="list-style-type: none"> - North side from 15 metres west of King Street to 15 metres east of Spital.
Merkland Road East	<ul style="list-style-type: none"> - Both sides from 15 metres east of King Street to Merkland Lane.
Park Road	<ul style="list-style-type: none"> - West side from a point 38 metres or thereby north of the extended north kerbline of Urquhart Road northwards for a distance of 35 metres or thereby. - West side from 40 metres or thereby north of Urquhart Road to 32 metres or thereby south of Seaforth Road. - West side from Golf Road to Seaforth Road. - East side from Golf Road to 15 metres north of Urquhart Road.
Pittodrie Lane	<ul style="list-style-type: none"> - East side for its entire length. - West side from Linksfield Road southwards for 62 metres or thereby.
Pittodrie Place	<ul style="list-style-type: none"> - North side from a point 15 metres or thereby east of King Street, eastwards to a point 10 metres or thereby east of Pittodrie Lane. - North side from a point 15 metres or thereby west of Linksfield Place to a point 15 metres or thereby east of Linksfield Place. - South side from a point 15 metres or thereby east of King Street, eastwards to Pittodrie Lane.

	- The south side of that crescent-shaped section of Pittodrie Place ex adverso dwellinghouse nos. 109-147.
Pittodrie Street	- Both sides from 15 metres east of King Street to Golf Road.
Regent Walk	- South side from a point 104 metres or thereby east of the extended east kerbline of King Street eastwards for a distance of 188 metres or thereby
	- South side from a point 15 metres or thereby west of the extended west kerbline of Golf Road westwards for a distance of 245 metres or thereby.
Seaforth Road	- North side from a point 8 metres or thereby east of the extended east kerbline of Errol Street eastwards for a distance of 238 metres or thereby.
	- North side from Errol Street to Park Road.
Spital	- East side from 15 metres or thereby south of Orchard Street to 15 metres or thereby north of St Peter Gate.
The Unnamed Lane Lying to the South of Merkland Road East	- East side for its entire length.
	- North side from Pittodrie Lane eastwards for 10 metres or thereby.
	- South side from Pittodrie Lane eastwards for 108 metres or thereby.
Unnamed Road between Golf Road and Beach Esplanade Bridge, and un-named road between Esplanade and Road Leading from Golf Road to Beach Esplanade Bridge	- Both sides from Park Road/Golf Road to Sea Beach Esplanade
Urquhart Road	- North side from a point 15 metres or thereby east of the extended east kerbline of Park Road eastwards for a distance of 52 metres or thereby.
	- North side from a point 198 metres or thereby east of the extended east kerbline of Park Road eastwards for a distance of 22 metres or thereby.

- North side from a point 236 metres or thereby east of the extended east kerbline of Park Road eastwards for a distance of 10 metres or thereby.
- North side from a point 260 metres or thereby east of the extended east kerbline of Park Road eastwards to a point 15 metres or thereby west of the extended west kerbline of Links Road.
- Both sides from 15 metres or thereby east of Park Road to 15 metres or thereby west of Links Road.

Member.....

Member.....

Director of Legal
Corporate Services

SEVENTH SCHEDULE

- | | | |
|---------------|---|--|
| Errol Street | - | From its junction with the un-named footpath connecting it with Park Road, for a distance of 2 metres. |
| Park Road | - | From Golf Road to a point 165 metres north of the extended north kerbline of Seaforth Road |
| | - | From its north junction with Urquhart Road to its south junction with Urquhart Road, except for left-turning vehicles. |
| Seaforth Road | - | From its junction with Park Road for a distance of 5 metres. |

Member.....

Member.....

Director of
Corporate S