

From: [Foi Enquiries](#)
To: [REDACTED]
Subject: EIR-17-0305 - Inspection - Easter Ord
Date: 14 March 2017 11:29:12
Attachments: [Further Information - Right to Review & Appeal.pdf](#)
[Locus Maps.pdf](#)
[EIR-17-0305 - 703558_Redacted.pdf](#)
[EIR-17-0305 - 704502_Redacted.pdf](#)

Dear [REDACTED],

Thank you for your information request of 21 February 2017. Aberdeen City Council (ACC) has completed the necessary search for the information requested.

Follow up to EIR-16-1149

Location – Easter Ord – Unclassified Road.

1) We would be obliged if you could please confirm the frequently of inspections for this section of the road.

This road is on a 2 monthly inspection frequency.

2) How often is this exact section of the road inspected?

At least once every two calendar months, however sometimes there are adhoc inspections as a result of customer enquiries, or if the inspector is in the area, so it is sometimes more frequent than two months. Please note that routine inspections involve inspections of the whole road, and are recorded as such in our system, not specific sections of the road.

3) When was the last inspection prior to 28th February 2016?

The last inspection of this road prior to 28/02/2016 was on 18/11/2015, there were adhoc inspections in between 18/11/2015 and 28/02/2016, however none of which were carried out in this area.

4) Please confirm whether any defects were noted at that point (relating to that specific section of the road only)?

No actionable safety defects were present at the time of inspection on 18/11/2015.

5) We also note that the pothole was repaired after 28th February 2016. Please provide us with a copy of the repair record confirming when it was reported and repaired.

We have no record of this specific pothole being fixed, however two separate jobs which include this area were raised in April and in July 2016 for a series of pothole repairs and verge erosion. Please see attached job sheets.

Please note that third party names and personal details, as well as the names of ACC Officers who are below Head of Service level have been redacted (blacked out) from the attached Job Reports. This is because ACC considers that this information is excepted from disclosure. In order to comply with its obligations under the terms of Regulation 13 of the EIRs, ACC hereby give notice that we are refusing your request under the terms of Regulation 11(2) in conjunction with 11(3)(a)(i) – Personal Information - of the EIRs.

In making this decision ACC considered the following points:

ACC is of the opinion that Regulation 11(2) applies to the information specified above as the information in question is personal information relating to living individuals, and the applicant is not the data subject.

ACC is of the opinion that Regulation 11(3)(a)(i) applies, as ACC considers that disclosure of this information would be a breach of the first Data Protection Principle (that personal information must be processed fairly and lawfully). Third parties and ACC Officers who are below Head of Service level named within the attached document would not expect ACC to release this information about them into the public domain under the EIRs (or the Freedom of Information (Scotland) Act 2002 (FOISA)).

We enclose Google maps of the exact accident location. We have also enclosed photos of the pothole at the time of our client's accident and a photo of the pothole after the accident, once it has been repaired.

We hope this helps with your request.

Yours sincerely,

Grant Webster
Information Compliance Officer

INFORMATION ABOUT THE HANDLING OF YOUR REQUEST

As the information which you requested is environmental information, as defined under Regulation 2(1) of the Environmental Information (Scotland) Regulations 2004 (the EIRs), ACC considered that it was exempt from release through FOISA, and must therefore give you notice that we are refusing your request under Section 39(2) of FOISA (Freedom of Information (Scotland) Act 2002). However, you have a separate right to access the information which you have requested under Regulation 5 of the EIRs, under which ACC has handled your request. Please refer to the attached PDF for more information about your rights under the EIRs.

Information Compliance Team
Communications and Promotion
Office of Chief Executive
Aberdeen City Council
3rd Floor North
Business Hub 17
Marischal College
Broad Street
ABERDEEN AB10 1AQ

foienquiries@aberdeencity.gov.uk

01224 523827/523602

Tel 03000 200 292

*03000 numbers are free to call if you have 'free minutes' included in your mobile call plan.

Calls from BT landlines will be charged at the local call rate of 10.24p per minute (the same as 01224s).

www.aberdeencity.gov.uk

locality

Google Maps Easter Ord



Imagery ©2017 The GeoInformation Group, Map data ©2017 Google 100 m




Image capture: Sep 2011 © 2017 Google

Street View - Sep 2011






Image capture: Sep 2011 © 2017 Google

Street View - Sep 2011






Image capture: Sep 2011 © 2017 Google

Street View - Sep 2011



Scotland




Image capture: Sep 2011 © 2017 Google

Street View - Sep 2011





Defect repaired after
28 Feb/16.



Photo of Defect on
28/02/16

Job Number	703558	Placed on W.O.	RD01/22796	Archived
Site	C127C ABERDEENSHIRE BOUNDARY AT EASTt 7602817			
	COUNTESSWELLS, ABERDEEN, ABERDEEN CITY			
Asset Id	S/21/2451	Location	WESTER ORD TO BLACKTOP ROAD	
Asset No	1,000.00	RDS Road Section		
Area	Aberdeen South	Ward	9 Lower Deeside	
Description	Repair approx' 30 areas of carriageway edge erosion, total approx' 20 square metres.	Work Location	Both sides of carriageway between Blacktop House and junction with Bishopdams Road.	
Job Type	NCA	No Code Allocated	Estimated Value	
Priority	RD 14 Day	Price Factor	Standard	
Cost Code	RCD1901-RC2205	Patching Flexible Roads	Partial Payments <input type="checkbox"/>	
Customer	Roads	Est. Start Date	00/00/0000 00:00:00	
Customer Reference		Actual Start Date	00/00/0000 00:00:00	
Pref. Contr.	RD01	Est Completion	26/04/2016 11:19:34	
Status	J80	Target Completion	26/04/2016 11:19:34	
Officer		Actual Completion	29/04/2016 00:00:00	

Job Number	704502	Placed on W.O.	RD01/23210	Archived
Site	C127C ABERDEENSHIRE BOUNDARY AT EAST 7602817			
	COUNTESSWELLS, ABERDEEN, ABERDEEN CITY			
Asset Id	S/21/2451	Location	WESTER ORD TO BLACKTOP ROAD	
Asset No	1,000.00	RDS Road Section		
Area	Aberdeen South	Ward	9 Lower Deeside	
Description	Repair approx' 25 square metres of damaged wearing coat, carriageway edge erosion and series	Work Location	Length of road either side of AWPR site.	
Job Type	NCA	No Code Allocated	Estimated Value	
Priority	RD 7 Day	Price Factor	Standard	
Cost Code	RCD1901-RC2205	Patching Flexible Roads	Partial Payments <input type="checkbox"/>	
Customer	Roads	Est. Start Date	00/00/0000 00:00:00	
Customer Reference		Actual Start Date	00/00/0000 00:00:00	
Pref. Contr.	RD01	Est Completion	13/05/2016 10:15:20	
Status	J80	Target Completion	13/05/2016 10:15:20	
Officer		Actual Completion	12/07/2016 00:00:00	