





Title	Legend	
Winter Gritting Routes Silver Route 7	 City Boundary	
	 SERVICE	
	 TRANSIT	
Data Sources / Acknowledgments		
Contains Ordnance Survey data © Crown copyright and database right [2023]		
Geodetic Information	Project / Report Information	Audit Information
Coordinate Reference System: British National Grid Projection: Transverse Mercator (Central Meridian: 2°0'0"W) Datum: OSGB 1936	Project Name : Winter Gritting Routes 2023 - 24 Project No : 001 Location : Report : Report Number:	Authorized By :SM Checked By :SM Approved By :SM Date : 08/11/2023
Suitable for printing @ A4 Main Window Scale: 1:35,684		