



**Title**  
**Winter Maintenance 2023 - 24**  
**Footway Gritting Routes**

**Geodetic Information**  
**Coordinate Reference System:** British National Grid  
**Projection:** Transverse Mercator (Central Meridian: 2°0'0"W)  
**Datum:** OSGB 1936  
 Suitable for printing @A4 Main Window Scale: 1:93,100

**Legend**

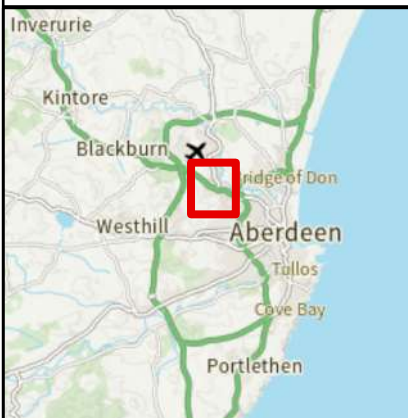
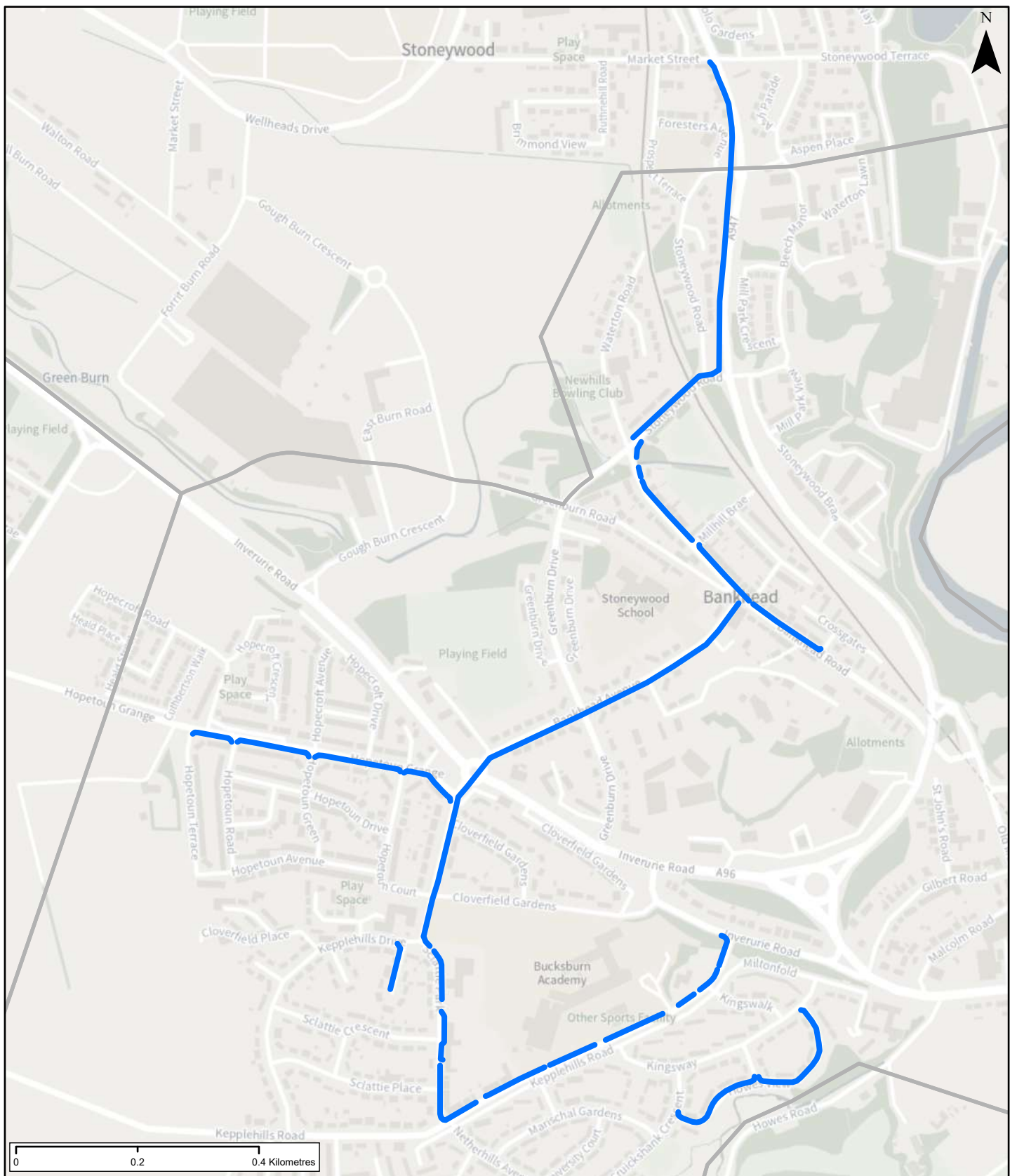
- Priority 1
- Priority 2

**Data Sources / Acknowledgments**  
 Contains Ordnance Survey data ©  
 Crown copyright and database right [2023]

**Project / Report Information**  
**Project Name :** Winter Gritting Routes 2023 - 24  
**Project No :** :001  
**Location :** :  
**Report :** :  
**Report Number:** :

**ABERDEEN**  
 CITY COUNCIL

**Audit Information**  
**Authored By :** :SM  
**Checked By :** :SM  
**Approved By :** :SM  
**Date :** : 09/11/2023



**Title**  
**Footway Gritting Routes**  
 Snow Clearance Area 1  
 Bucksburn

**Geodetic Information**  
**Coordinate Reference System:** British National Grid  
**Projection:** Transverse Mercator (Central Meridian: 2°0'0"W)  
**Datum:** OSGB 1936  
 Suitable for printing @A4 Main Window Scale: 1:8,742

**Legend**

- Priority 2 Routes
- Snow Clearance Areas

**Data Sources / Acknowledgments**  
 Contains Ordnance Survey data ©  
 Crown copyright and database right [2023]

**Project / Report Information**

Project Name	: Winter Gritting Routes 2023 - 24
Project No	: 001
Location	:
Report	:
Report Number:	:

**ABERDEEN**  
 CITY COUNCIL

**Audit Information**

Author By	: SM
Checked By	: SM
Approved By	: SM
Date	: 09/11/2023





**Title**  
**Footway Gritting Routes**  
 Snow Clearance Area 2  
 Dyce

**Geodetic Information**  
**Coordinate Reference System:** British National Grid  
**Projection:** Transverse Mercator (Central Meridian: 2°0'0"W)  
**Datum:** OSGB 1936  
 Suitable for printing @A4 Main Window Scale: 1:12,557

**Legend**

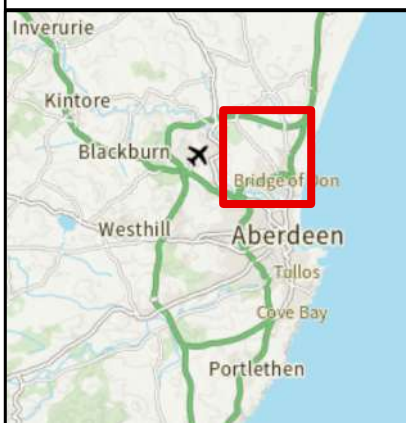
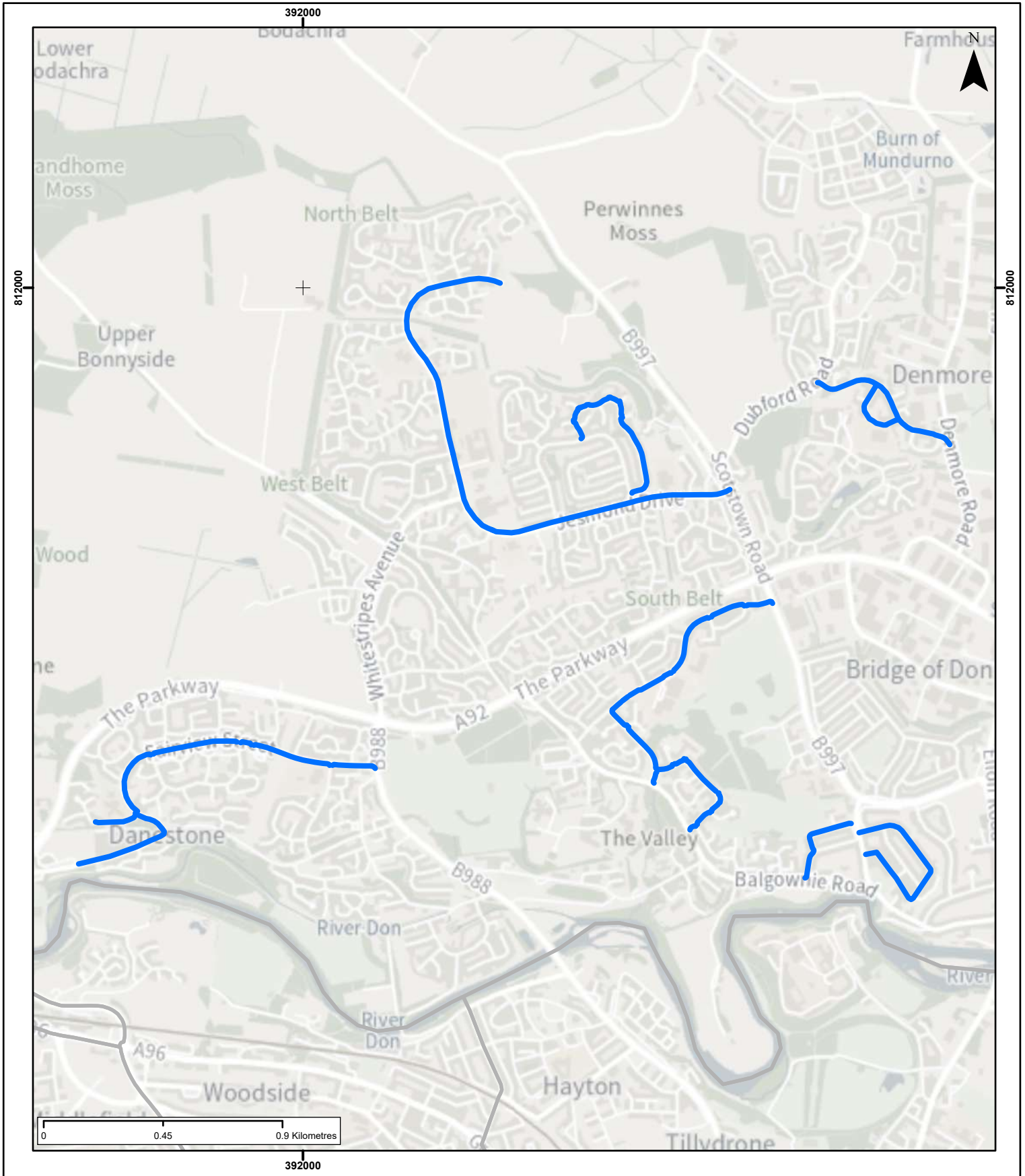
- Priority 2 Routes
- Snow Clearance Areas

**Data Sources / Acknowledgments**  
 Contains Ordnance Survey data ©  
 Crown copyright and database right [2023]

**Project / Report Information**  
 Project Name : Winter Gritting Routes 2023 - 24  
 Project No : 001  
 Location :  
 Report :  
 Report Number:

**ABERDEEN**  
 CITY COUNCIL

**Audit Information**  
 Authored By :SM  
 Checked By :SM  
 Approved By :SM  
 Date : 09/11/2023



**Title**  
**Footway Gritting Routes**  
 Snow Clearance Area 3  
 Bridge of Don

**Geodetic Information**  
**Coordinate Reference System:** British National Grid  
**Projection:** Transverse Mercator (Central Meridian: 2°0'0"W)  
**Datum:** OSGB 1936  
 Suitable for printing @A4 Main Window Scale: 1:19,184

**Legend**

- Priority 2 Routes
- Snow Clearance Areas

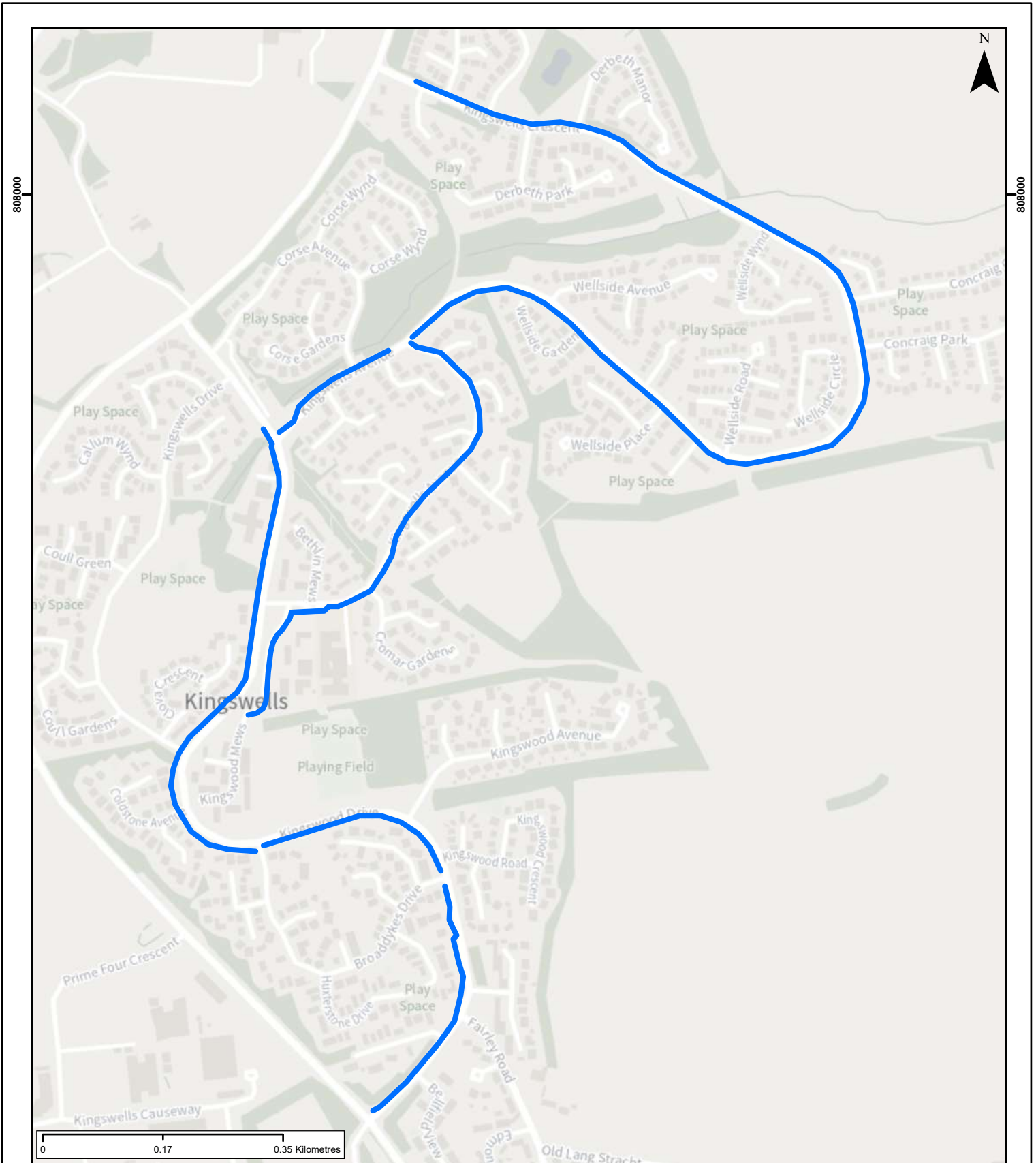
**Data Sources / Acknowledgments**  
 Contains Ordnance Survey data ©  
 Crown copyright and database right [2023]

**Project / Report Information**  
 Project Name : Winter Gritting Routes 2023 - 24  
 Project No : 001  
 Location :  
 Report :  
 Report Number:

**ABERDEEN**  
 CITY COUNCIL

**Audit Information**  
 Authored By :SM  
 Checked By :SM  
 Approved By :SM  
 Date : 09/11/2023





**Title**  
**Footway Gritting Routes**  
**Snow Clearance Area 4**  
**Kingswells**

**Geodetic Information**  
**Coordinate Reference System:** British National Grid  
**Projection:** Transverse Mercator (Central Meridian: 2°0'0"W)  
**Datum:** OSGB 1936  
 Suitable for printing @A4 Main Window Scale: 1:7,504

**Legend**

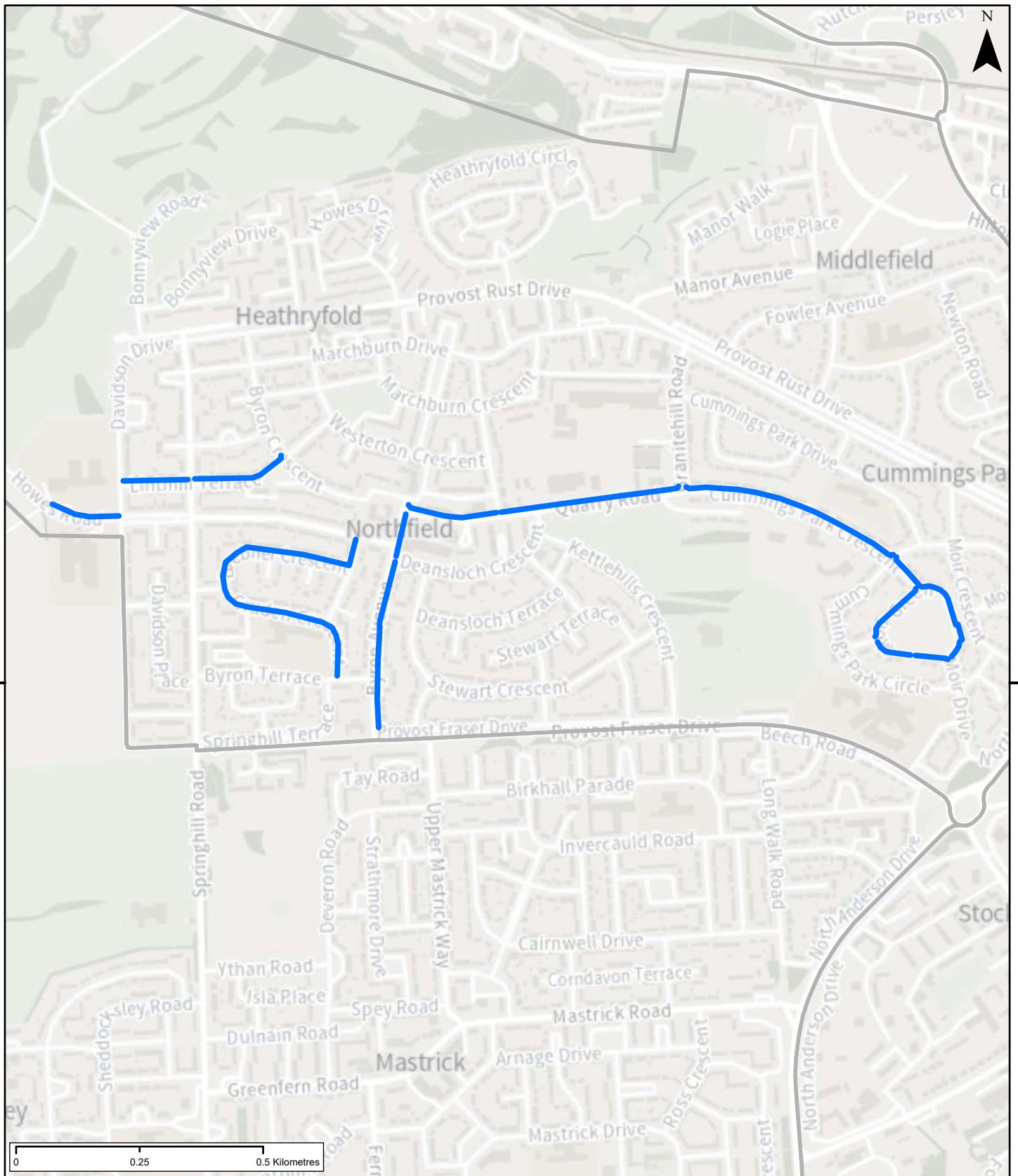
- Priority 2 Routes
- Snow Clearance Areas

**Data Sources / Acknowledgments**  
 Contains Ordnance Survey data ©  
 Crown copyright and database right [2023]

**Project / Report Information**  
 Project Name : Winter Gritting Routes 2023 - 24  
 Project No :001  
 Location :  
 Report :  
 Report Number:

**ABERDEEN**  
 CITY COUNCIL

**Audit Information**  
 Authored By :SM  
 Checked By :SM  
 Approved By :SM  
 Date : 09/11/2023



**Title**  
**Footway Gritting Routes**  
**Snow Clearance Area 5**  
**Northfield**


**Geodetic Information**  
**Coordinate Reference System:** British National Grid  
**Projection:** Transverse Mercator (Central Meridian: 2°0'0"W)  
**Datum:** OSGB 1936  
 Suitable for printing @A4 Main Window Scale: 1:10,757

**Legend**

- Priority 2 Routes
- Snow Clearance Areas

**Data Sources / Acknowledgments**  
 Contains Ordnance Survey data ©  
 Crown copyright and database right [2023]

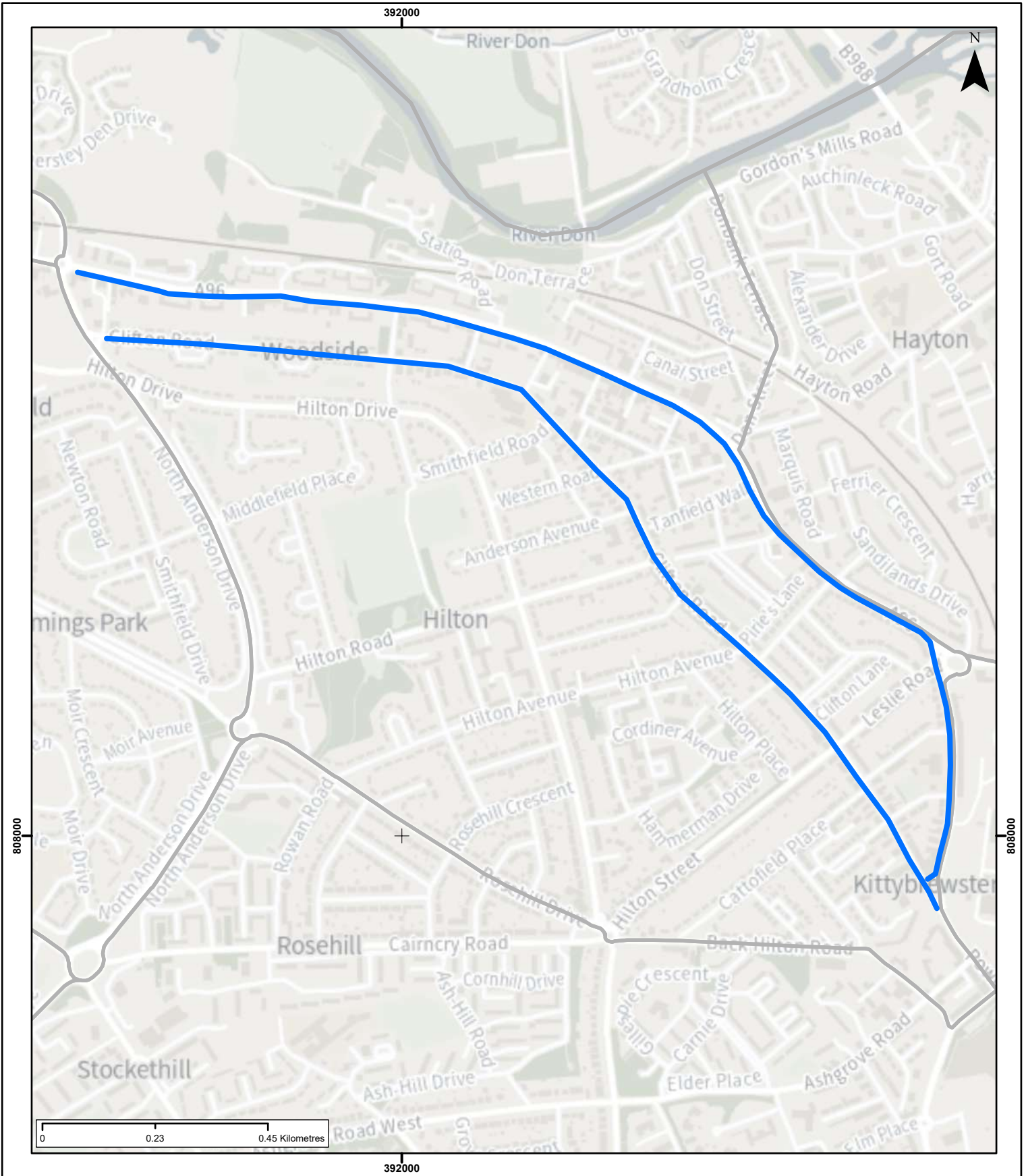
**Project / Report Information**  
 Project Name : Winter Gritting Routes 2023 - 24  
 Project No : 001  
 Location :  
 Report :  
 Report Number:



**ABERDEEN**  
 CITY COUNCIL

**Audit Information**  
 Authored By :SM  
 Checked By :SM  
 Approved By :SM  
 Date : 09/11/2023





**Title**  
**Footway Gritting Routes**  
 Snow Clearance Area 6  
 Woodside


**Geodetic Information**  
**Coordinate Reference System:** British National Grid  
**Projection:** Transverse Mercator (Central Meridian: 2°0'0"W)  
**Datum:** OSGB 1936  
 Suitable for printing @A4 Main Window Scale: 1:10,186

**Legend**

- Priority 2 Routes
- Snow Clearance Areas

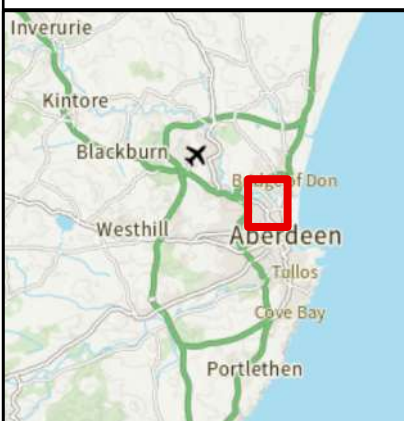
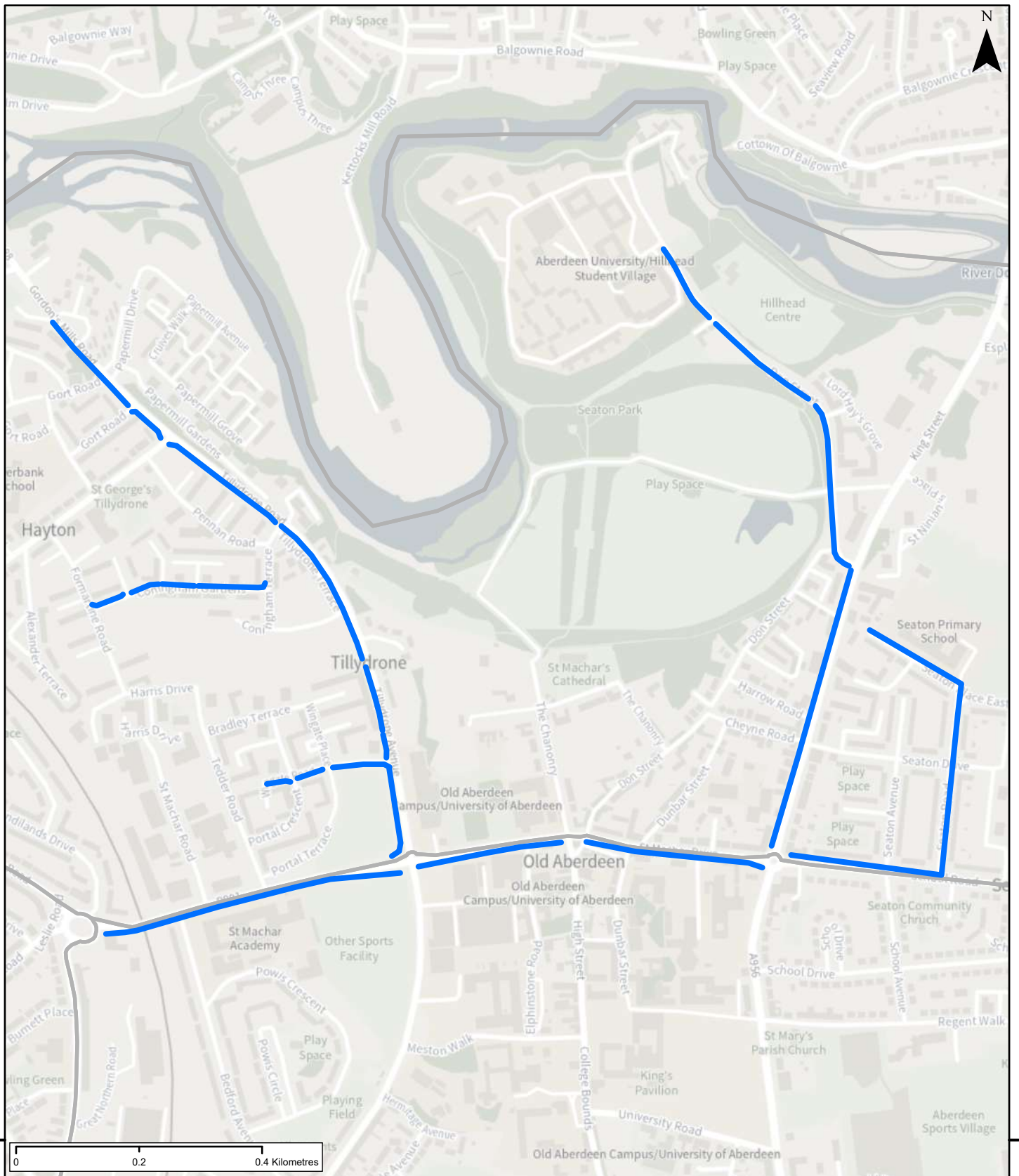
**Data Sources / Acknowledgments**  
 Contains Ordnance Survey data ©  
 Crown copyright and database right [2023]

**Project / Report Information**  
 Project Name : Winter Gritting Routes 2023 - 24  
 Project No : 001  
 Location :  
 Report :  
 Report Number:



**Aberdeen City Council**

**Audit Information**  
 Authored By :SM  
 Checked By :SM  
 Approved By :SM  
 Date : 09/11/2023



**Title**  
**Footway Gritting Routes**  
**Snow Clearance Area 7**  
**Seaton / Tillydrone**

**Geodetic Information**  
**Coordinate Reference System:** British National Grid  
**Projection:** Transverse Mercator (Central Meridian: 2°0'0"W)  
**Datum:** OSGB 1936  
 Suitable for printing @A4 Main Window Scale: 1:8,639

**Legend**

- Priority 2 Routes
- Snow Clearance Areas

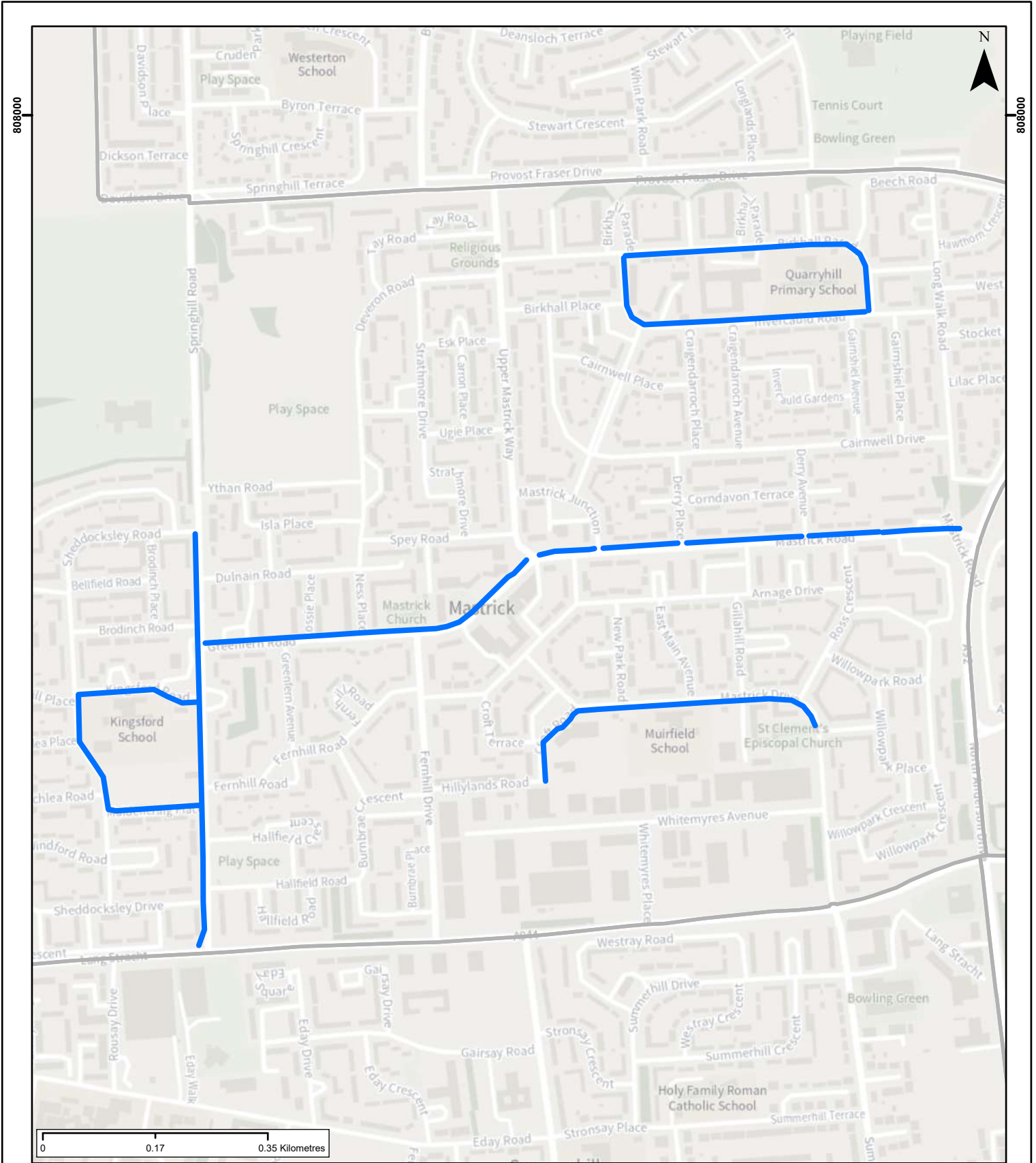
**Data Sources / Acknowledgments**  
 Contains Ordnance Survey data ©  
 Crown copyright and database right [2023]

**Project / Report Information**  
 Project Name : Winter Gritting Routes 2023 - 24  
 Project No : 001  
 Location :  
 Report :  
 Report Number:

**ABERDEEN**  
**CITY COUNCIL**

**Audit Information**  
 Authored By :SM  
 Checked By :SM  
 Approved By :SM  
 Date : 09/11/2023





**Title**  
**Footway Gritting Routes**  
**Snow Clearance Area 8**  
**Mastrick**

**Geodetic Information**  
**Coordinate Reference System:** British National Grid  
**Projection:** Transverse Mercator (Central Meridian: 2°0'0"W)  
**Datum:** OSGB 1936  
 Suitable for printing @A4 Main Window Scale: 1:8,017

**Legend**

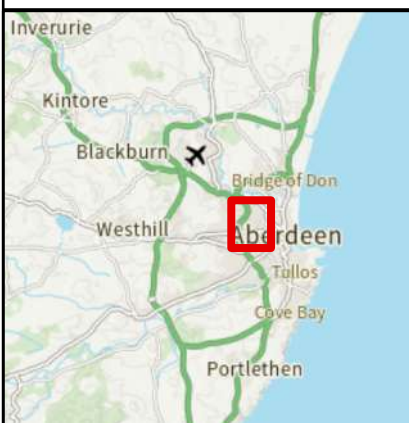
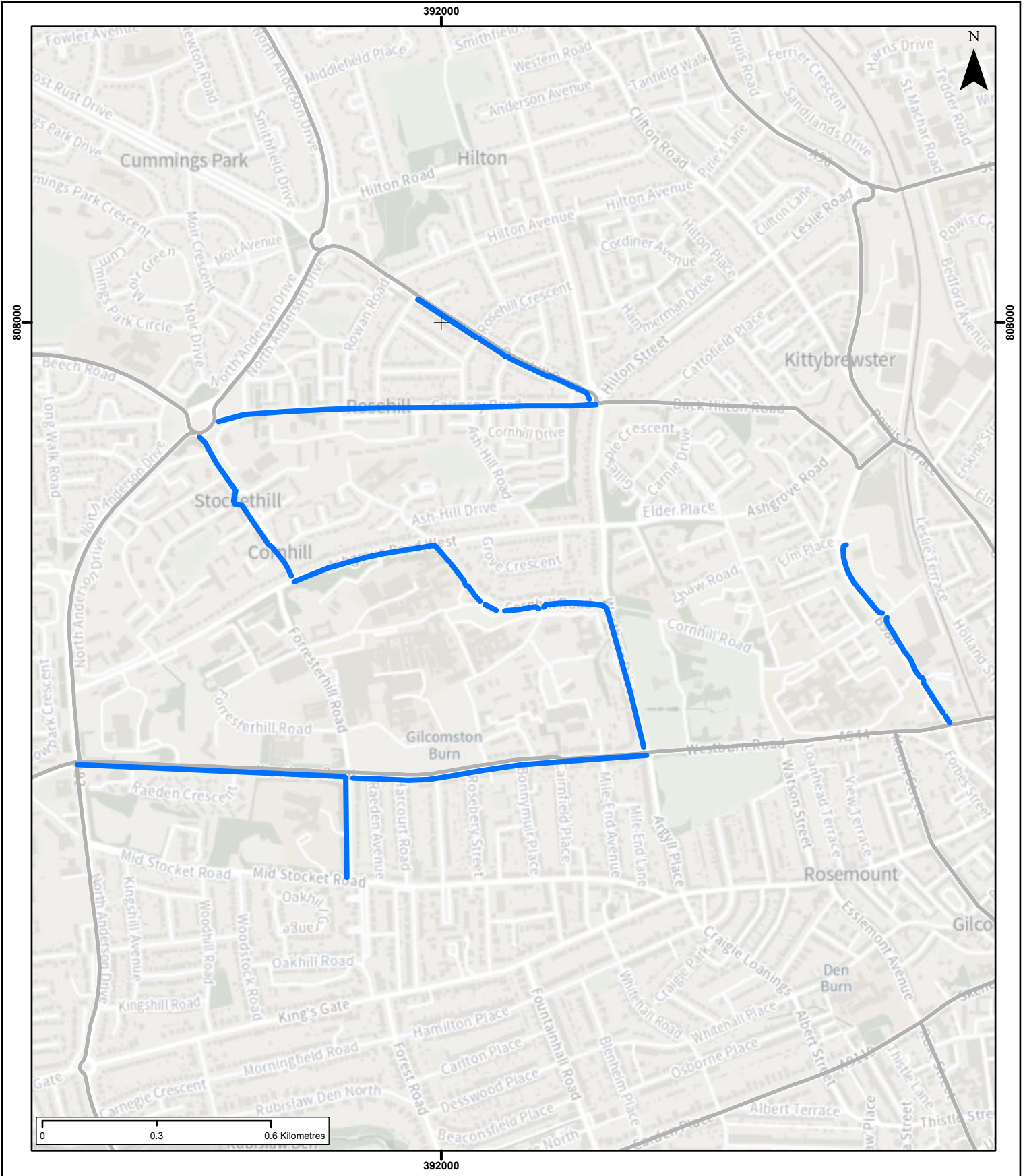
- Priority 2 Routes
- Snow Clearance Areas

**Data Sources / Acknowledgments**  
 Contains Ordnance Survey data ©  
 Crown copyright and database right [2023]

**Project / Report Information**  
 Project Name : Winter Gritting Routes 2023 - 24  
 Project No : 001  
 Location :  
 Report :  
 Report Number:

**ABERDEEN**  
 CITY COUNCIL

**Audit Information**  
 Authored By :SM  
 Checked By :SM  
 Approved By :SM  
 Date : 09/11/2023



**Title**  
**Footway Gritting Routes**  
 Snow Clearance Area 9  
 Cornhill / Cairncry

**Geodetic Information**  
**Coordinate Reference System:** British National Grid  
**Projection:** Transverse Mercator (Central Meridian: 2°0'0"W)  
**Datum:** OSGB 1936  
 Suitable for printing @A4 Main Window Scale: 1:13,380

**Legend**

- Priority 2 Routes
- Snow Clearance Areas

**Data Sources / Acknowledgments**  
 Contains Ordnance Survey data ©  
 Crown copyright and database right [2023]

**Project / Report Information**

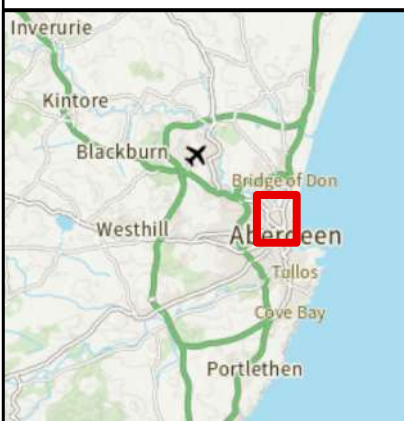
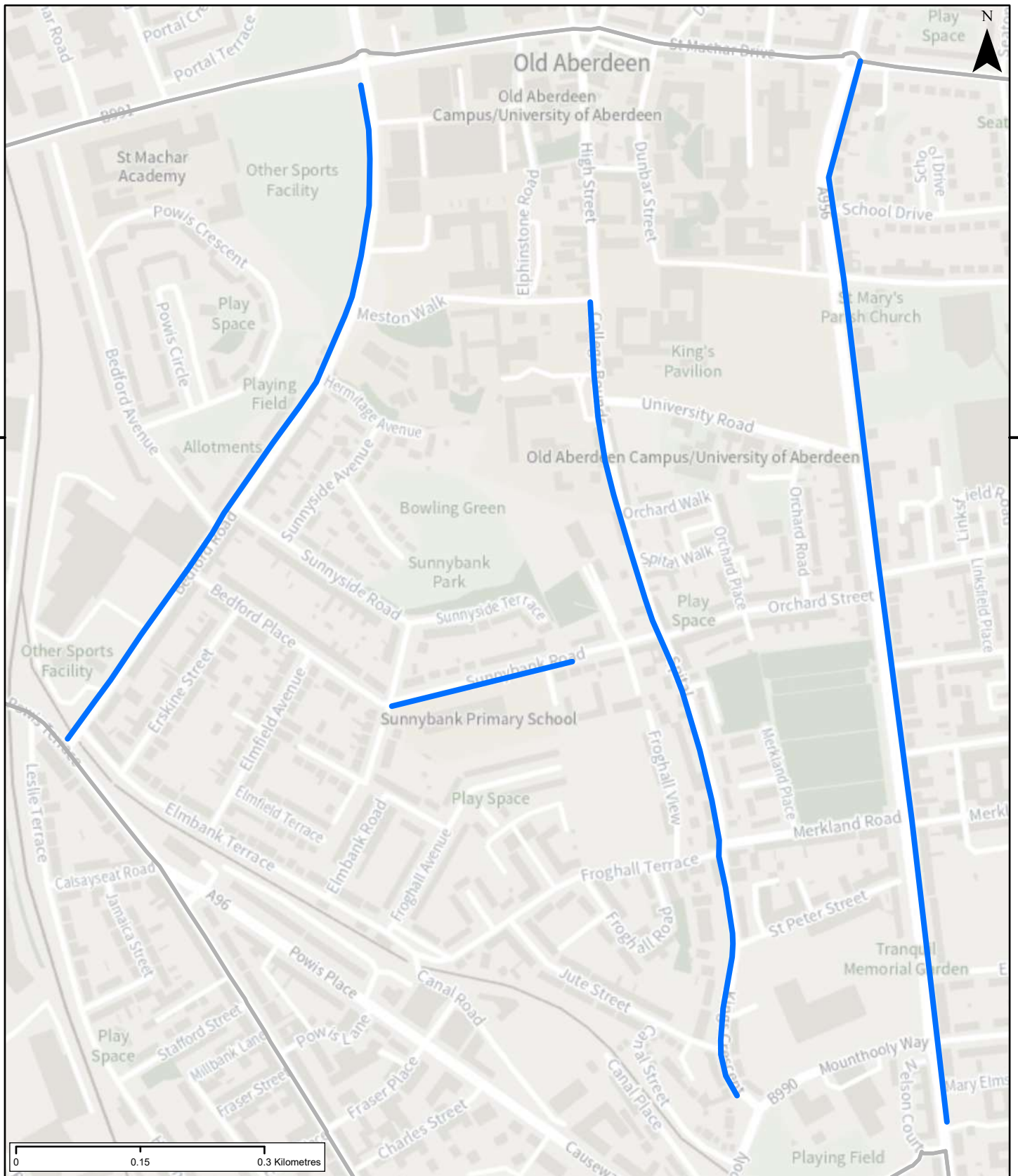
Project Name	: Winter Gritting Routes 2023 - 24
Project No	: 001
Location	:
Report	:
Report Number:	:

**ABERDEEN**  
 CITY COUNCIL

**Audit Information**

Authorised By	:SM
Checked By	:SM
Approved By	:SM
Date	: 09/11/2023





**Title**  
**Footway Gritting Routes**  
 Snow Clearance Area 10  
 Old Aberdeen

**Geodetic Information**  
**Coordinate Reference System:** British National Grid  
**Projection:** Transverse Mercator (Central Meridian: 2°0'0"W)  
**Datum:** OSGB 1936  
 Suitable for printing @A4 Main Window Scale: 1:6,420

**Legend**

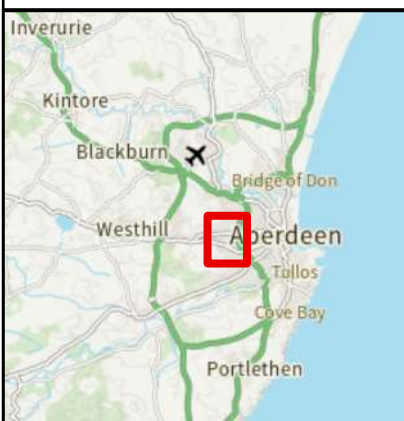
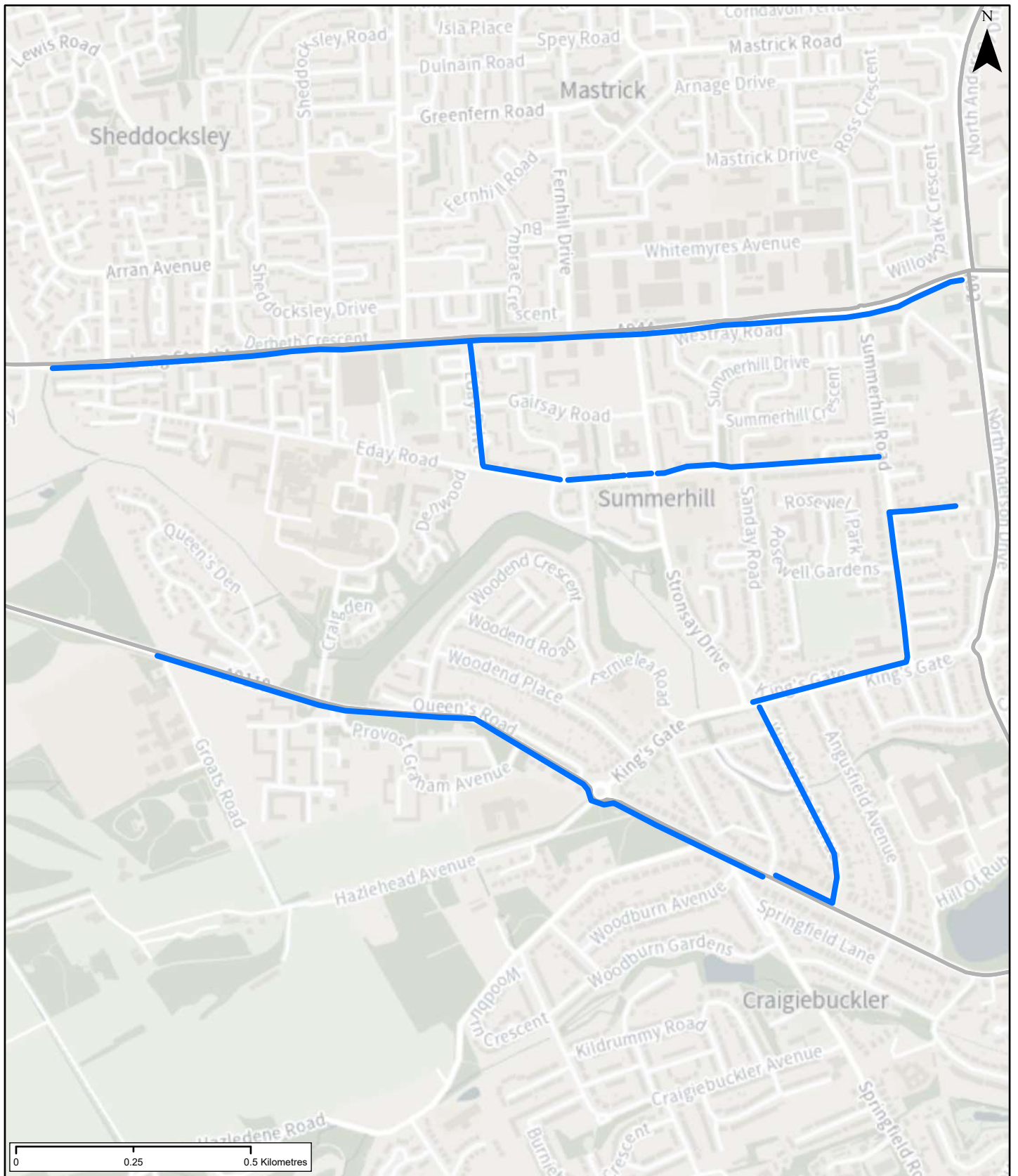
- Priority 2 Routes
- Snow Clearance Areas

**Data Sources / Acknowledgments**  
 Contains Ordnance Survey data ©  
 Crown copyright and database right [2023]

**Project / Report Information**  
 Project Name : Winter Gritting Routes 2023 - 24  
 Project No : 001  
 Location :  
 Report :  
 Report Number:

**ABERDEEN**  
 CITY COUNCIL

**Audit Information**  
 Authored By :SM  
 Checked By :SM  
 Approved By :SM  
 Date : 09/11/2023



**Title**  
**Footway Gritting Routes**  
 Snow Clearance Area 12  
 Woodend / Summerhill

**Geodetic Information**  
**Coordinate Reference System:** British National Grid  
**Projection:** Transverse Mercator (Central Meridian: 2°0'0"W)  
**Datum:** OSGB 1936  
 Suitable for printing @A4 Main Window Scale: 1:11,320


**Legend**

- Priority 2 Routes
- Snow Clearance Areas

**Data Sources / Acknowledgments**  
 Contains Ordnance Survey data ©  
 Crown copyright and database right [2023]

**Project / Report Information**

Project Name	: Winter Gritting Routes 2023 - 24
Project No	: 001
Location	:
Report	:
Report Number:	:



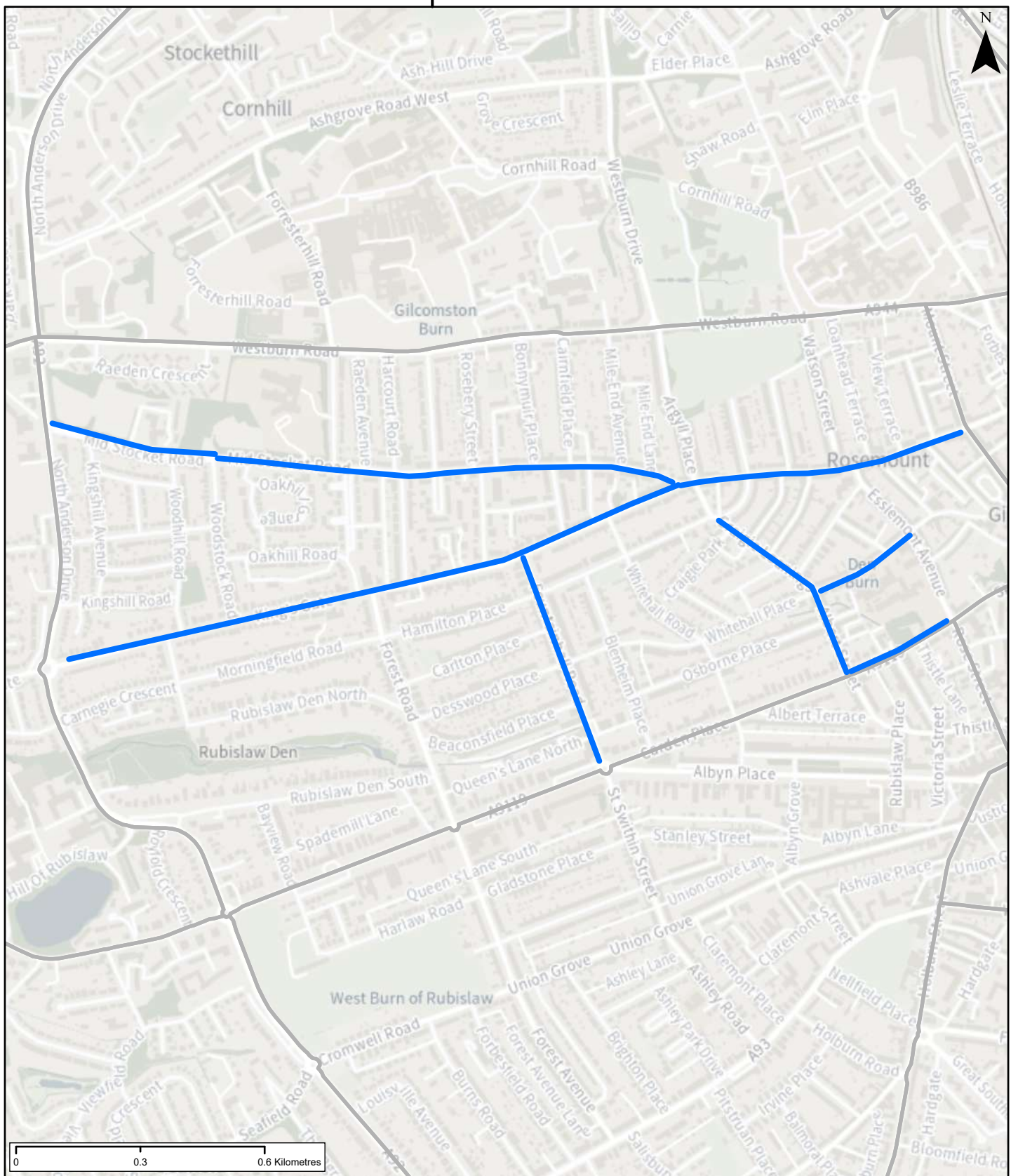
**ABERDEEN**  
CITY COUNCIL

**Audit Information**

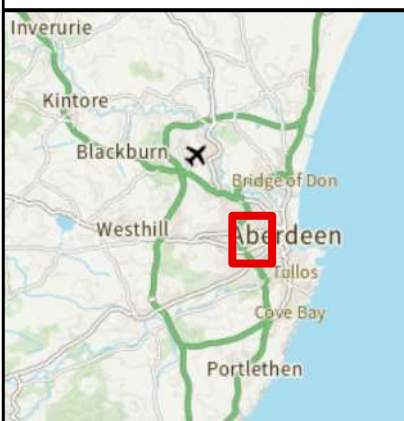
Author By	:SM
Checked By	:SM
Approved By	:SM
Date	: 09/11/2023



392000





392000




**Title**  
**Footway Gritting Routes**  
 Snow Clearance Area 13  
 Mid Stocket / Kings Gate

**Geodetic Information**  
**Coordinate Reference System:** British National Grid  
**Projection:** Transverse Mercator (Central Meridian: 2°0'0"W)  
**Datum:** OSGB 1936  
 Suitable for printing @A4 Main Window Scale: 1:12,811

**Legend**  
 Priority 2 Routes  
 Snow Clearance Areas

**Data Sources / Acknowledgments**  
 Contains Ordnance Survey data ©  
 Crown copyright and database right [2023]

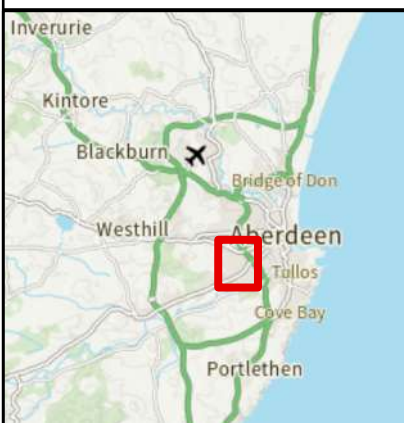
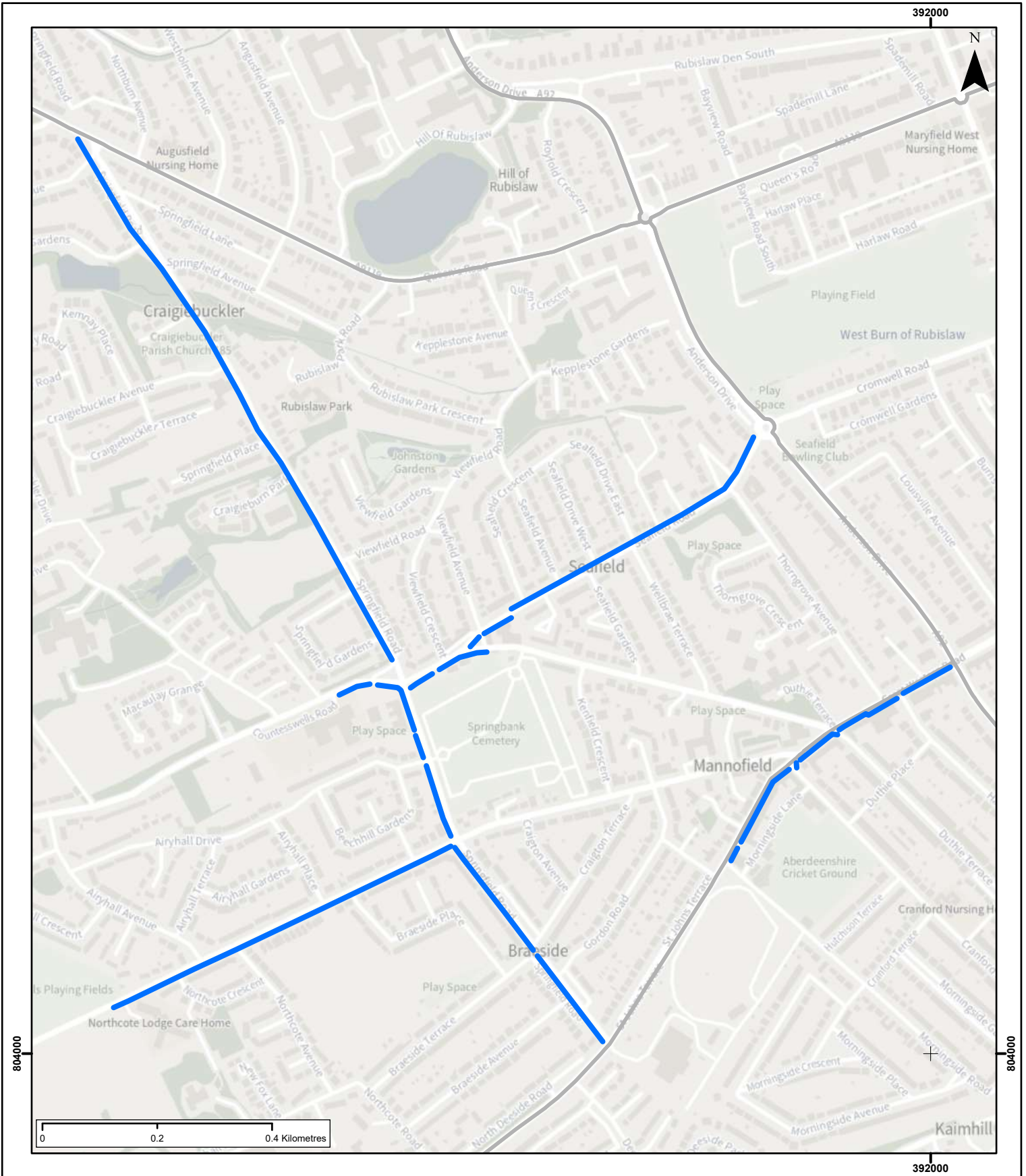
**Project / Report Information**  
 Project Name : Winter Gritting Routes 2023 - 24  
 Project No : 001  
 Location :  
 Report :  
 Report Number:



**ABERDEEN**  
 CITY COUNCIL

**Audit Information**  
 Authored By :SM  
 Checked By :SM  
 Approved By :SM  
 Date : 09/11/2023





**Title**  
**Footway Gritting Routes**  
**Snow Clearance Area 15**  
**Hazlehead / Braeside**

**Geodetic Information**  
**Coordinate Reference System:** British National Grid  
**Projection:** Transverse Mercator (Central Meridian: 2°0'0"W)  
**Datum:** OSGB 1936  
 Suitable for printing @A4 Main Window Scale: 1:8,888

**Legend**

- Priority 2 Routes
- Snow Clearance Areas

**Data Sources / Acknowledgments**  
 Contains Ordnance Survey data ©  
 Crown copyright and database right [2023]

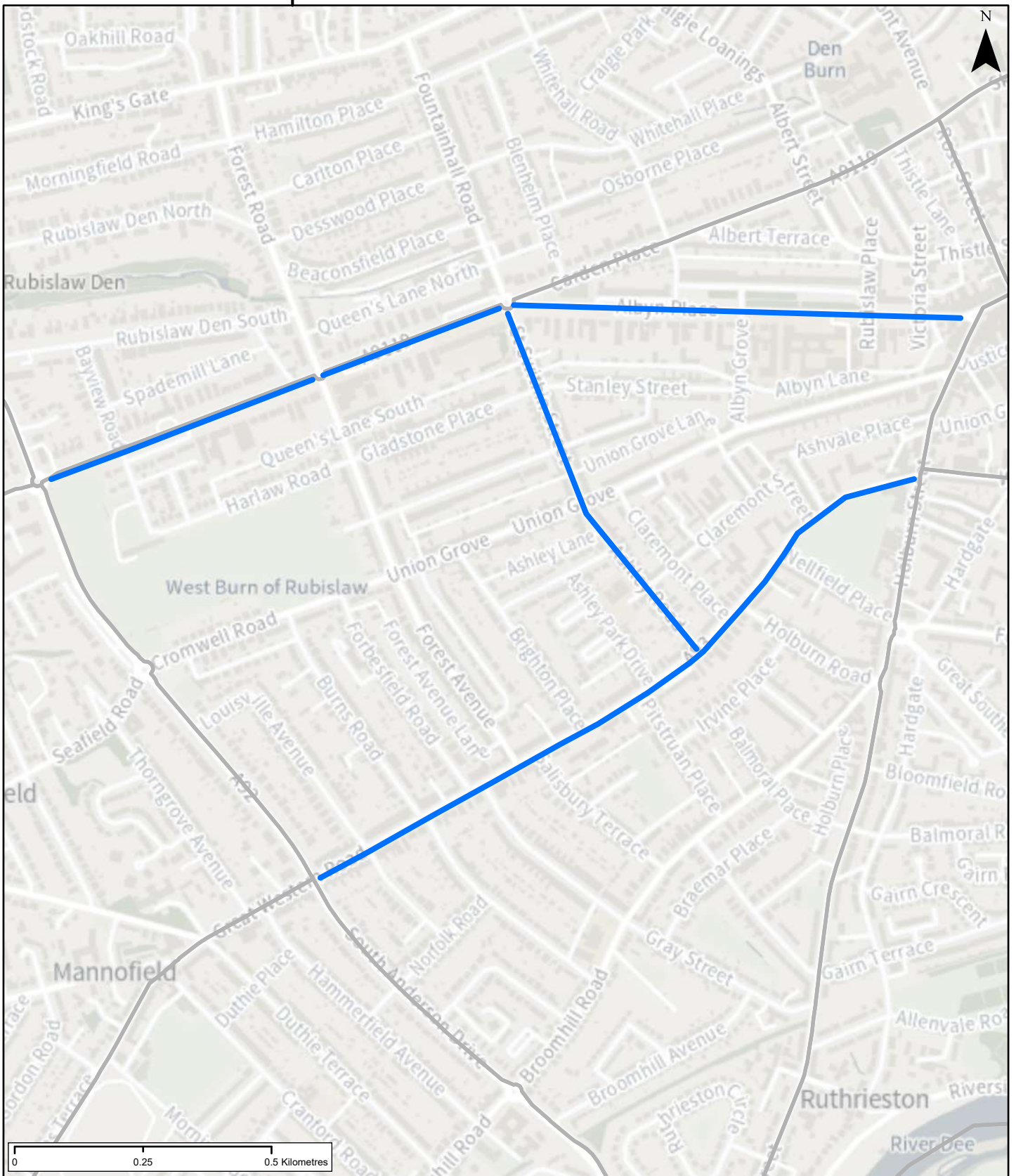
**Project / Report Information**  
 Project Name : Winter Gritting Routes 2023 - 24  
 Project No : 001  
 Location :  
 Report :  
 Report Number:

**ABERDEEN**  
 CITY COUNCIL

**Audit Information**  
 Authored By :SM  
 Checked By :SM  
 Approved By :SM  
 Date : 09/11/2023



392000



392000



**Title**  
**Footway Gritting Routes**  
 Snow Clearance Area 16  
 Holburn / Broomhill

**Geodetic Information**  
**Coordinate Reference System:** British National Grid  
**Projection:** Transverse Mercator (Central Meridian: 2°0'0"W)  
**Datum:** OSGB 1936  
 Suitable for printing @A4 Main Window Scale: 1:10,351

**Legend**

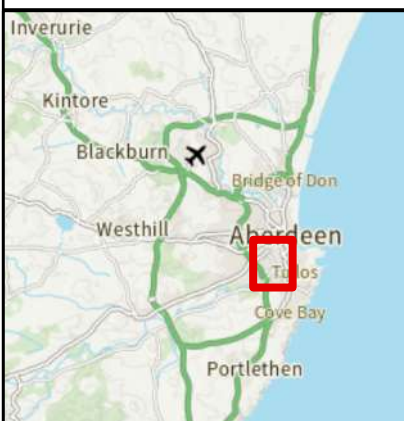
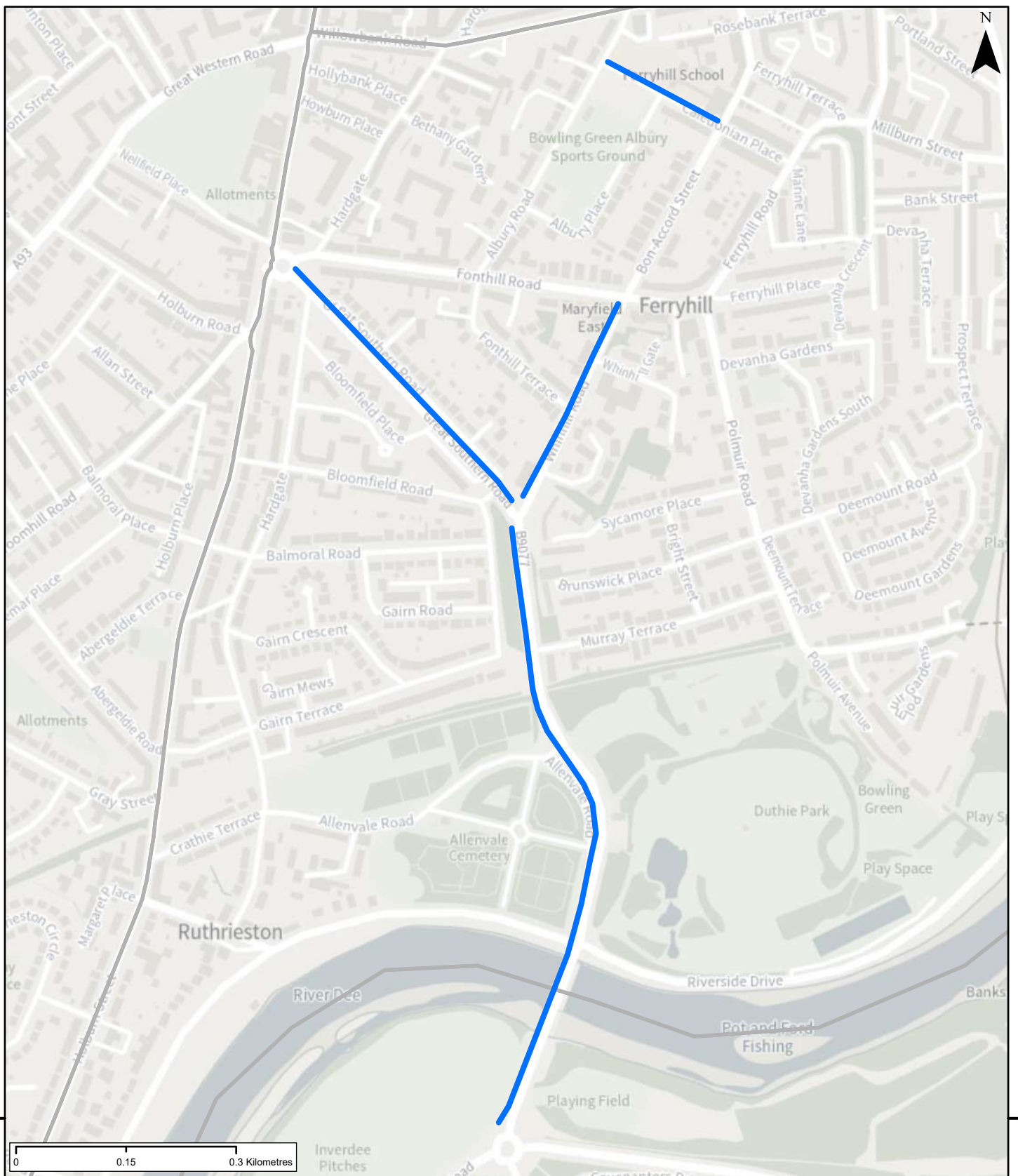
- Priority 2 Routes
- Snow Clearance Areas

**Data Sources / Acknowledgments**  
 Contains Ordnance Survey data ©  
 Crown copyright and database right [2023]

**Project / Report Information**  
 Project Name : Winter Gritting Routes 2023 - 24  
 Project No : 001  
 Location :  
 Report :  
 Report Number:

**ABERDEEN**  
 CITY COUNCIL

**Audit Information**  
 Authored By :SM  
 Checked By :SM  
 Approved By :SM  
 Date : 09/11/2023



**Title**  
**Footway Gritting Routes**  
 Snow Clearance Area 17  
 Ferryhill


**Geodetic Information**  
**Coordinate Reference System:** British National Grid  
**Projection:** Transverse Mercator (Central Meridian: 2°0'0"W)  
**Datum:** OSGB 1936  
 Suitable for printing @A4 Main Window Scale: 1:7,232

**Legend**

- Priority 2 Routes
- Snow Clearance Areas

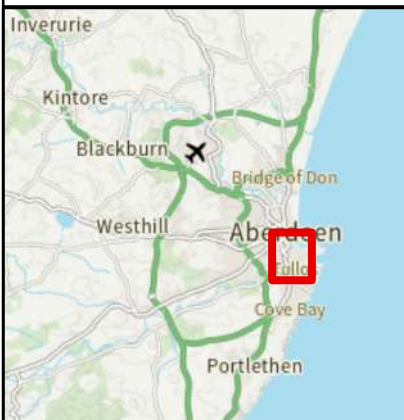
**Data Sources / Acknowledgments**  
 Contains Ordnance Survey data ©  
 Crown copyright and database right [2023]

**Project / Report Information**  
 Project Name : Winter Gritting Routes 2023 - 24  
 Project No : 001  
 Location :  
 Report :  
 Report Number:



**AUDIT INFORMATION**  
 Authored By :SM  
 Checked By :SM  
 Approved By :SM  
 Date : 09/11/2023





**Title**  
**Footway Gritting Routes**  
**Snow Clearance Area 18**  
**Torry**

**Geodetic Information**  
**Coordinate Reference System:** British National Grid  
**Projection:** Transverse Mercator (Central Meridian: 2°0'0"W)  
**Datum:** OSGB 1936  
 Suitable for printing @A4 Main Window Scale: 1:6,406

**Legend**

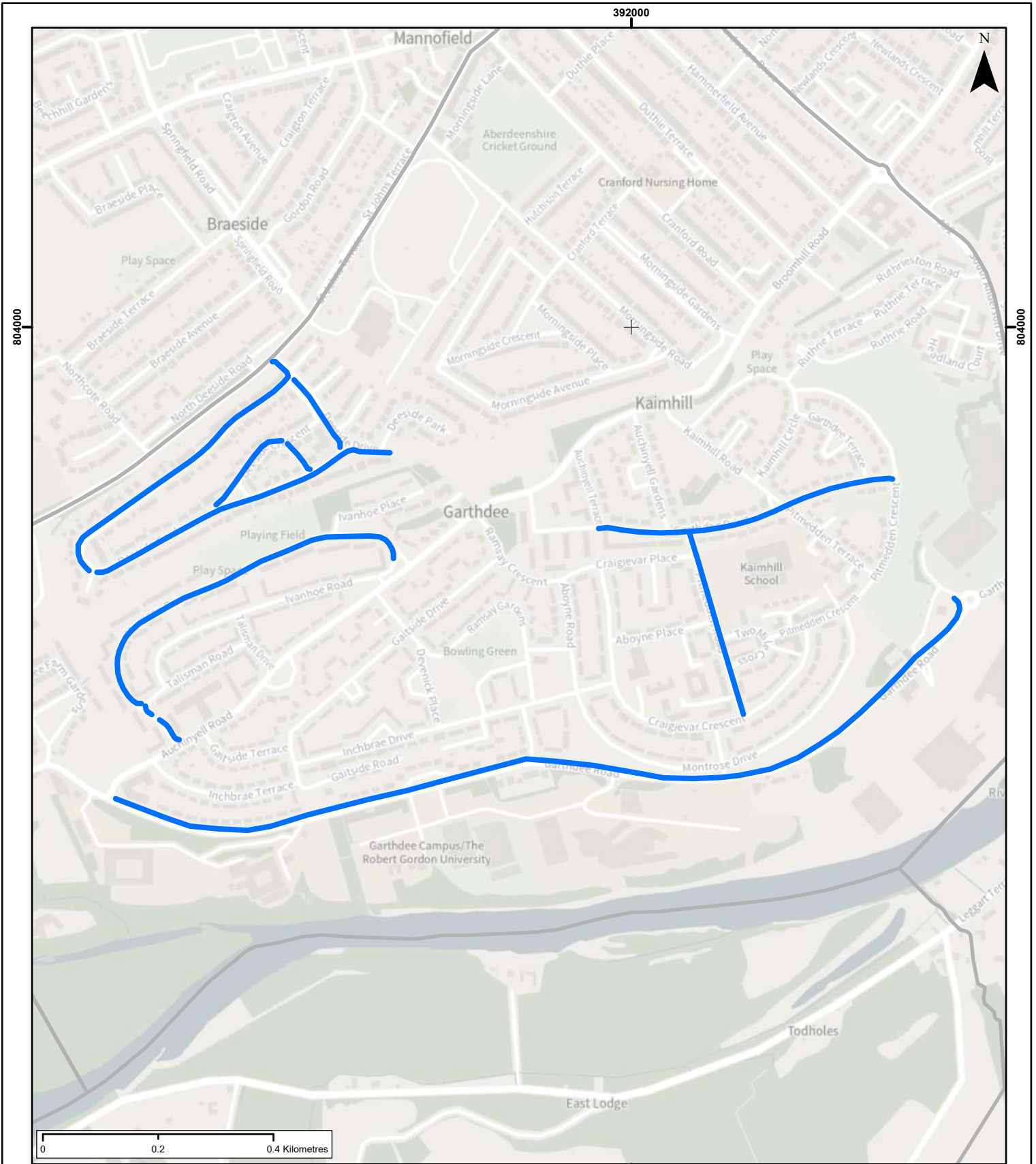
- Priority 2 Routes
- Snow Clearance Areas

**Data Sources / Acknowledgments**  
 Contains Ordnance Survey data ©  
 Crown copyright and database right [2023]

**Project / Report Information**  
 Project Name : Winter Gritting Routes 2023 - 24  
 Project No : 001  
 Location :  
 Report :  
 Report Number:

**ABERDEEN**  
**CITY COUNCIL**

**Audit Information**  
 Authored By :SM  
 Checked By :SM  
 Approved By :SM  
 Date : 09/11/2023



**Title**  
**Footway Gritting Routes**  
 Snow Clearance Area 19  
 Mannofield / Garthdee

**Geodetic Information**  
**Coordinate Reference System:** British National Grid  
**Projection:** Transverse Mercator (Central Meridian: 2°0'0"W)  
**Datum:** OSGB 1936  
 Suitable for printing @A4 Main Window Scale: 1:8,938


**Legend**

- Priority 2 Routes
- Snow Clearance Areas

**Data Sources / Acknowledgments**  
 Contains Ordnance Survey data ©  
 Crown copyright and database right [2023]

**Project / Report Information**

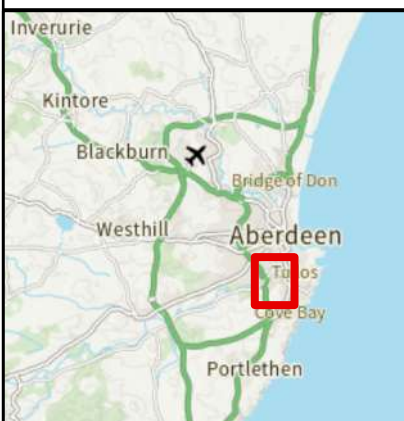
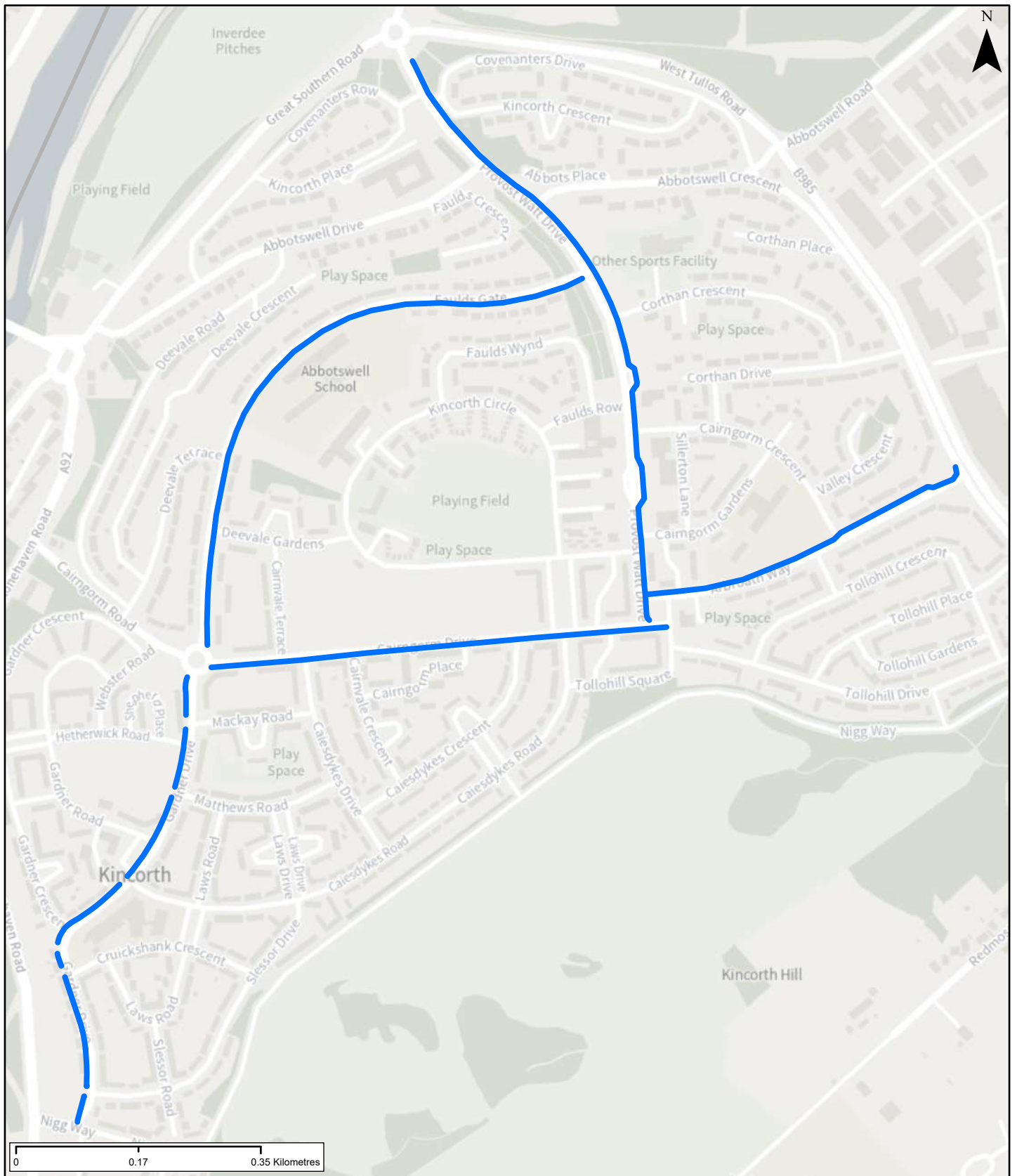
Project Name	: Winter Gritting Routes 2023 - 24
Project No	: 001
Location	:
Report	:
Report Number:	:



**AUDIT INFORMATION**

Author By	: SM
Checked By	: SM
Approved By	: SM
Date	: 09/11/2023





**Title**  
**Footway Gritting Routes**  
 Snow Clearance Area 20  
 Kincorth

**Geodetic Information**  
**Coordinate Reference System:** British National Grid  
**Projection:** Transverse Mercator (Central Meridian: 2°0'0"W)  
**Datum:** OSGB 1936  
 Suitable for printing @A4 Main Window Scale: 1:7,601

**Legend**

- Priority 2 Routes
- Snow Clearance Areas

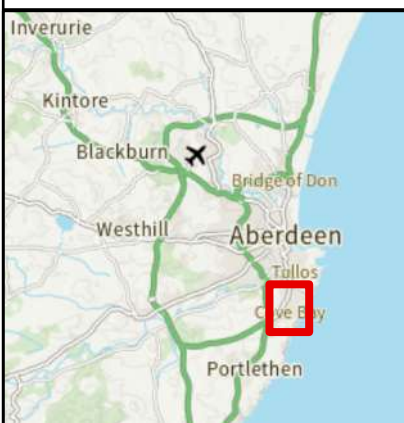
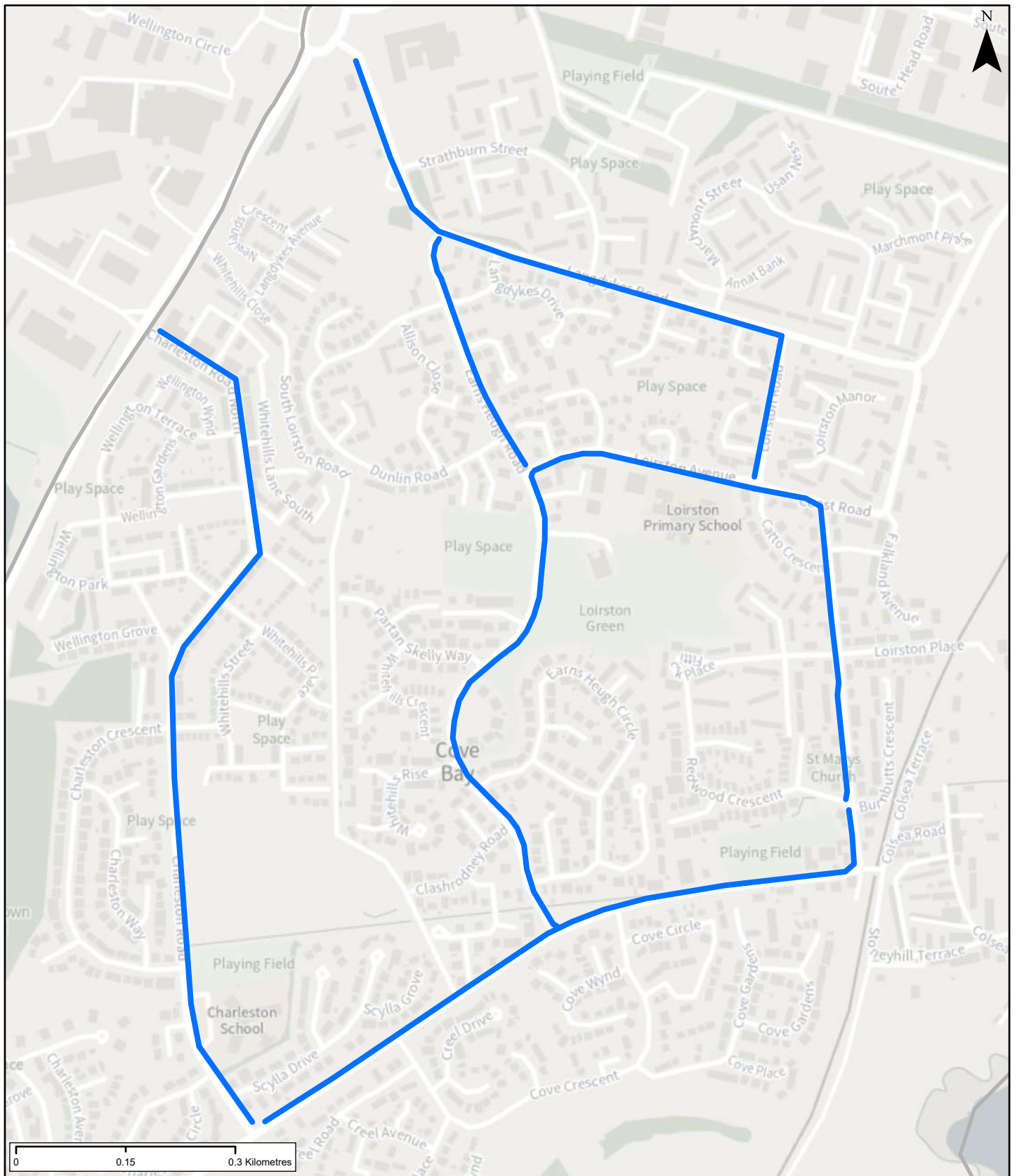
**Data Sources / Acknowledgments**  
 Contains Ordnance Survey data ©  
 Crown copyright and database right [2023]

**Project / Report Information**  
 Project Name : Winter Gritting Routes 2023 - 24  
 Project No : 001  
 Location :  
 Report :  
 Report Number:

**ABERDEEN**  
 CITY COUNCIL

**Audit Information**

Authoried By	:SM
Checked By	:SM
Approved By	:SM
Date	: 09/11/2023



**Title**  
**Footway Gritting Routes**  
**Snow Clearance Area 21**  
**Cove**

**Geodetic Information**  
**Coordinate Reference System:** British National Grid  
**Projection:** Transverse Mercator (Central Meridian: 2°0'0"W)  
**Datum:** OSGB 1936  
 Suitable for printing @A4 Main Window Scale: 1:7,272

**Legend**

- Priority 2 Routes
- Snow Clearance Areas

**Data Sources / Acknowledgments**  
 Contains Ordnance Survey data ©  
 Crown copyright and database right [2023]

**Project / Report Information**  
 Project Name : Winter Gritting Routes 2023 - 24  
 Project No : 001  
 Location :  
 Report :  
 Report Number:

**ABERDEEN**  
 CITY COUNCIL

**Audit Information**  
 Authored By :SM  
 Checked By :SM  
 Approved By :SM  
 Date : 09/11/2023

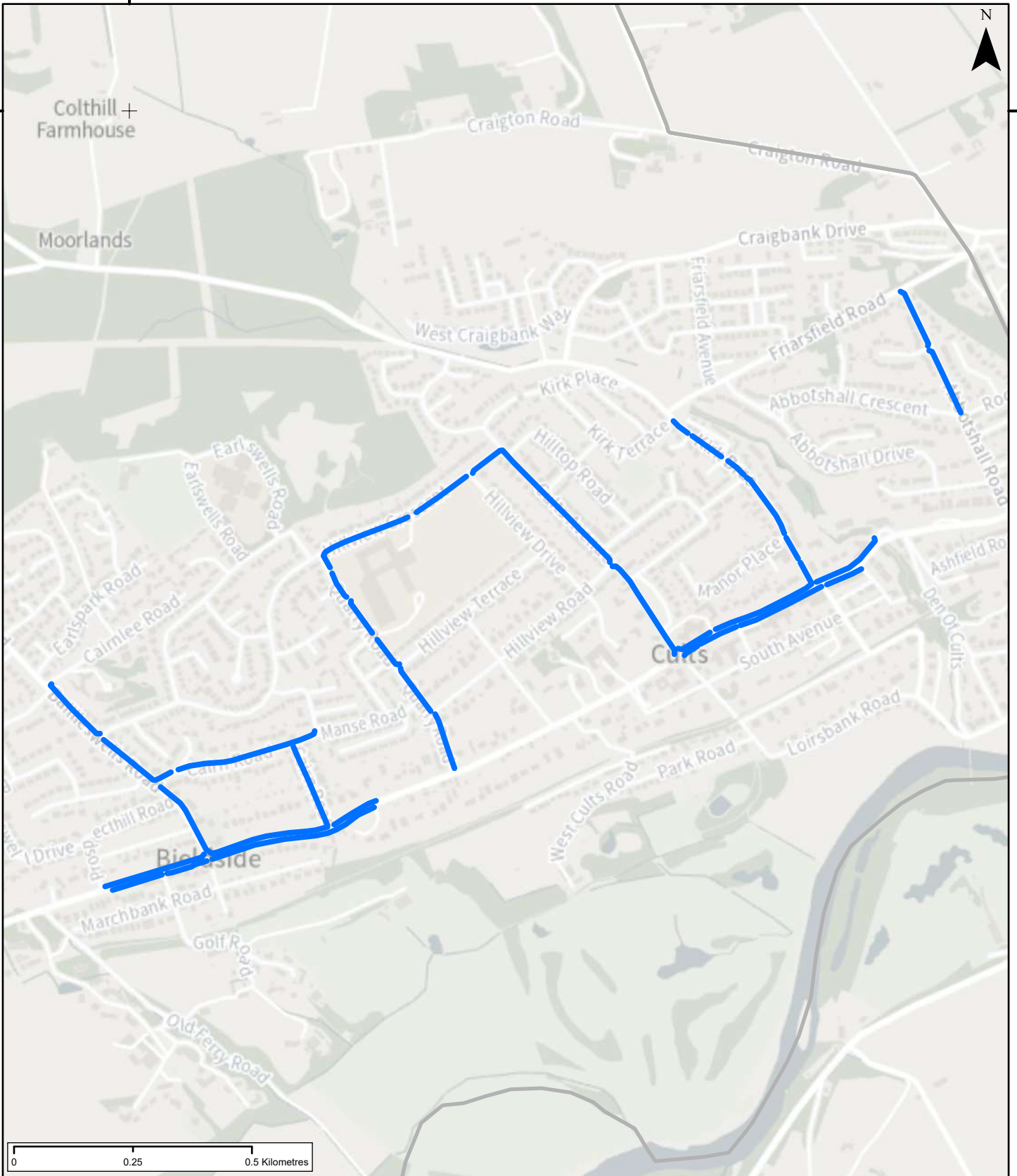


388000

804000

804000

N



388000



**Title**  
**Footway Gritting Routes**  
 Snow Clearance Area 22  
 Cults / Bieldside

**Geodetic Information**  
**Coordinate Reference System:** British National Grid  
**Projection:** Transverse Mercator (Central Meridian: 2°0'0"W)  
**Datum:** OSGB 1936  
 Suitable for printing @A4 Main Window Scale: 1:11,183

**Legend**

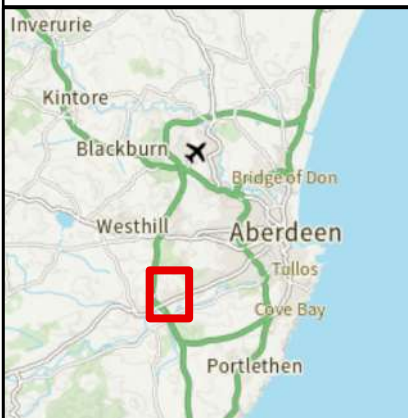
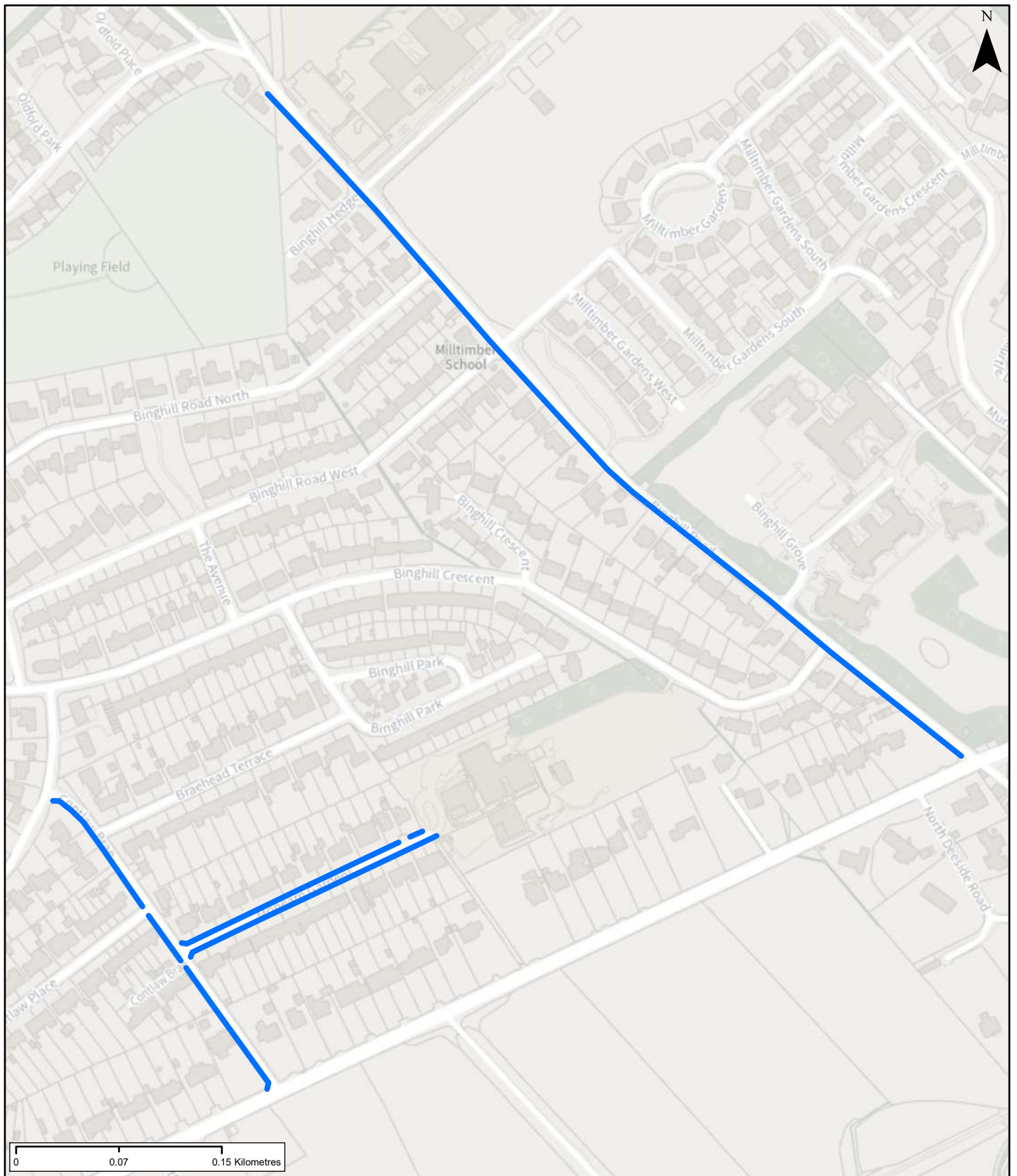
- Priority 2 Routes
- Snow Clearance Areas

**Data Sources / Acknowledgments**  
 Contains Ordnance Survey data ©  
 Crown copyright and database right [2023]

**Project / Report Information**  
 Project Name : Winter Gritting Routes 2023 - 24  
 Project No : 001  
 Location :  
 Report :  
 Report Number:

**ABERDEEN**  
 CITY COUNCIL

**Audit Information**  
 Authored By :SM  
 Checked By :SM  
 Approved By :SM  
 Date : 09/11/2023



**Title**  
**Footway Gritting Routes**  
**Snow Clearance Area 23**  
**Milltimber**

**Geodetic Information**  
**Coordinate Reference System:** British National Grid  
**Projection:** Transverse Mercator (Central Meridian: 2°0'0"W)  
**Datum:** OSGB 1936  
 Suitable for printing @A4 Main Window Scale: 1:3,875

**Legend**

- Priority 2 Routes
- Snow Clearance Areas

**Data Sources / Acknowledgments**  
 Contains Ordnance Survey data ©  
 Crown copyright and database right [2023]

**Project / Report Information**  
 Project Name : Winter Gritting Routes 2023 - 24  
 Project No :001  
 Location :  
 Report :  
 Report Number:

**ABERDEEN**  
**CITY COUNCIL**

**Audit Information**  
 Authored By :SM  
 Checked By :SM  
 Approved By :SM  
 Date : 09/11/2023



384000

N



384000



**Title**  
**Footway Gritting Routes**  
 Snow Clearance Area 24  
 Culter

**Geodetic Information**  
**Coordinate Reference System:** British National Grid  
**Projection:** Transverse Mercator (Central Meridian: 2°0'0"W)  
**Datum:** OSGB 1936  
 Suitable for printing @A4 Main Window Scale: 1:7,067

**Legend**

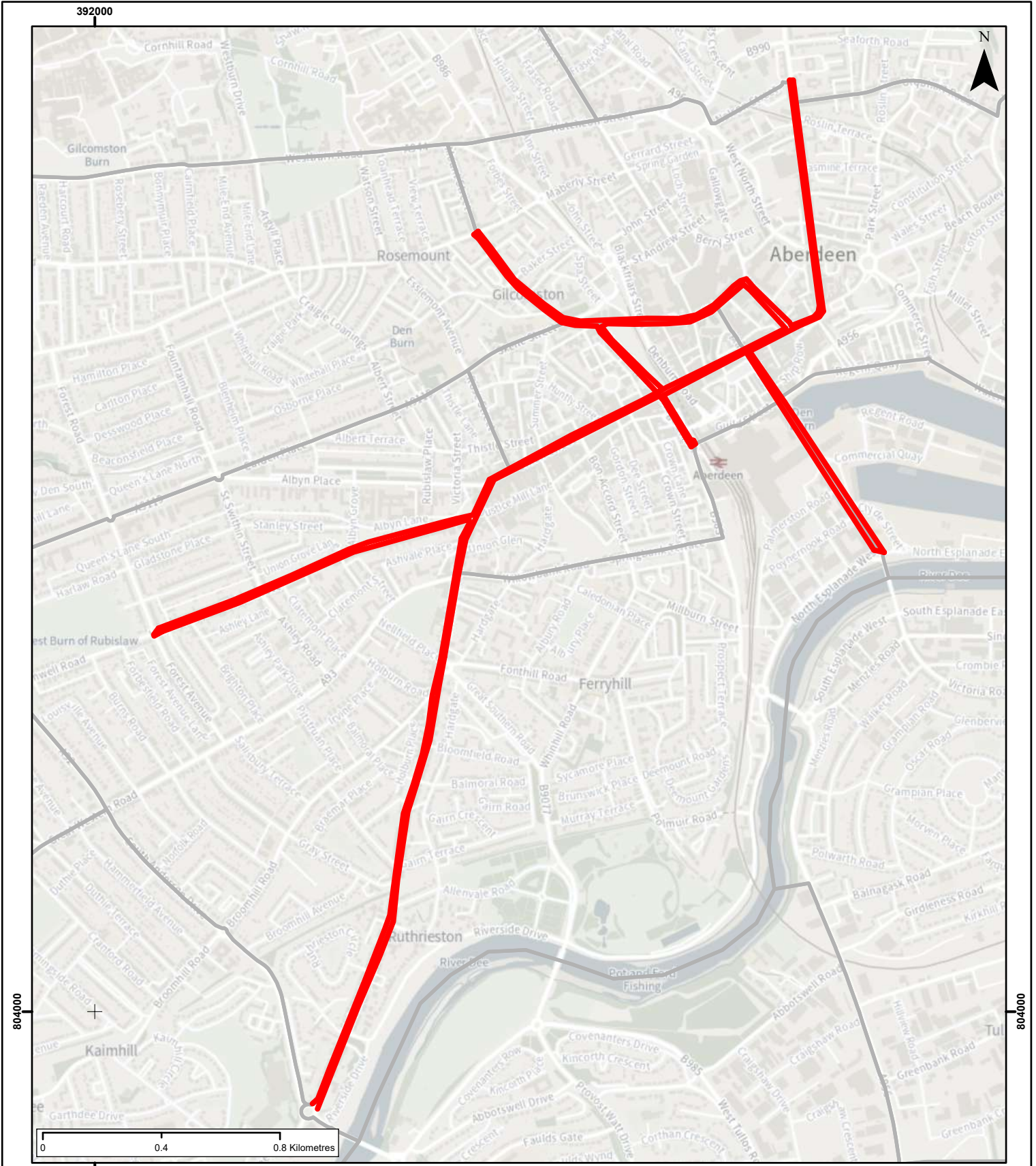
- Priority 2 Routes
- Snow Clearance Areas

**Data Sources / Acknowledgments**  
 Contains Ordnance Survey data ©  
 Crown copyright and database right [2023]

**Project / Report Information**  
 Project Name : Winter Gritting Routes 2023 - 24  
 Project No : 001  
 Location :  
 Report :  
 Report Number:

**ABERDEEN**  
 CITY COUNCIL

**Audit Information**  
 Authored By :SM  
 Checked By :SM  
 Approved By :SM  
 Date : 09/11/2023



**Title**  
**Footway Gritting Routes**  
 Priority 1 Route  
 City Centre 1

**Geodetic Information**  
**Coordinate Reference System:** British National Grid  
**Projection:** Transverse Mercator (Central Meridian: 2°0'0"W)  
**Datum:** OSGB 1936  
 Suitable for printing @A4 Main Window Scale: 1:17,379

**Legend**

- Priority 1 Routes
- Snow Clearance Areas

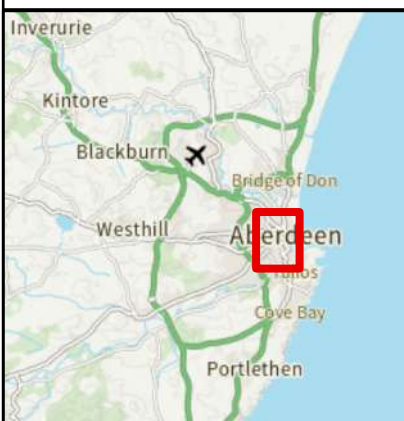
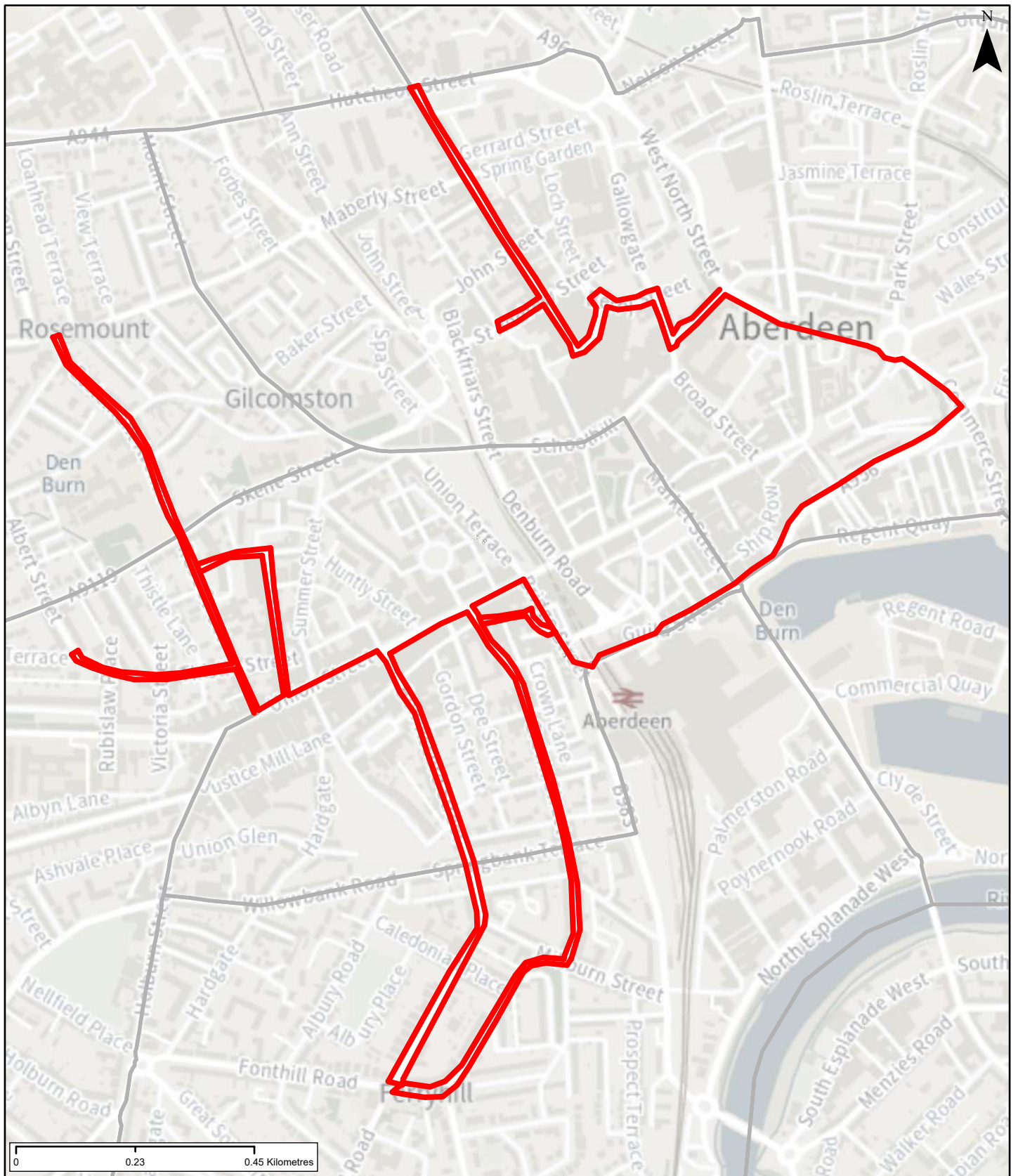
**Data Sources / Acknowledgments**  
 Contains Ordnance Survey data ©  
 Crown copyright and database right [2023]

**Project / Report Information**  
 Project Name : Winter Gritting Routes 2023 - 24  
 Project No : 001  
 Location :  
 Report :  
 Report Number:

**ABERDEEN**  
 CITY COUNCIL

**Audit Information**  
 Authored By :SM  
 Checked By :SM  
 Approved By :SM  
 Date : 09/11/2023





**Title**  
**Footway Gritting Routes**  
 Priority 1 Route  
 City Centre 1

**Geodetic Information**  
**Coordinate Reference System:** British National Grid  
**Projection:** Transverse Mercator (Central Meridian: 2°0'0"W)  
**Datum:** OSGB 1936  
 Suitable for printing @A4 Main Window Scale: 1:10,041

**Legend**

- Priority 1 Routes
- Snow Clearance Areas

**Data Sources / Acknowledgments**  
 Contains Ordnance Survey data ©  
 Crown copyright and database right [2023]

**Project / Report Information**

Project Name	: Winter Gritting Routes 2023 - 24
Project No	: 001
Location	:
Report	:
Report Number:	:

**ABERDEEN**  
 CITY COUNCIL

**Audit Information**

Authoried By	:SM
Checked By	:SM
Approved By	:SM
Date	: 09/11/2023