











# KEY

-  Toucan Crossing / useful Pedestrian Crossing
-  Parallel Crossings
-  Care Needed
-  Recommended Route
-  On Road Cycle Lane
-  Dual Use Path
-  Off-Road Recreational Route
-  Cycle Friendly Access Point
-  Access Point
-  Rail

## Recreational Routes

There are several cycling recreational routes around Aberdeen. Forest Enterprise is currently expanding routes around **Kirkhill Forest**. A 1.5km mountain biking track has now been developed next to the Mount Joy car park off Inverurie Road and is open all year round with no admission charge. Other good recreational routes can be found in **Hazlehead** and **Countesswells Woods**. The routes shown are indicative only - there is a map board at the main entrance into Countesswells and there is signing in Hazlehead.

## 2020 Update

**Aberdeen Cycle Forum**, its supporters and sponsors can accept no responsibility for the consequences of any errors or omissions arising from this map.

Contains OS data © Crown copyright and database right 2019.  
Aberdeen City Council 2020.

Maps produced by Lovell Johns Ltd., Oxford, England.

Scale 1 : 20 000

