
















KEY

-  Toucan Crossing / useful Pedestrian Crossing
-  Parallel Crossings
-  Care Needed
-  One-way arrow
-  Recommended Route
-  On Road Cycle Lane
-  Bus, Cycle and Taxi Lane
-  Dual Use Path
-  Busy but Useful Road
-  Off-Road Recreational Route
-  Path Where Cyclists May Have To Dismount
-  National Cycle Network, Route 1 (Under Review) and Route 195
-  Cycle Friendly Access Point
-  Access Point
-  Rail

2020 Update
Aberdeen Cycle Forum, its supporters and sponsors can accept no responsibility for the consequences of any errors or omissions arising from this map.

Contains OS data © Crown copyright and database right 2019.
 Aberdeen City Council 2020.

